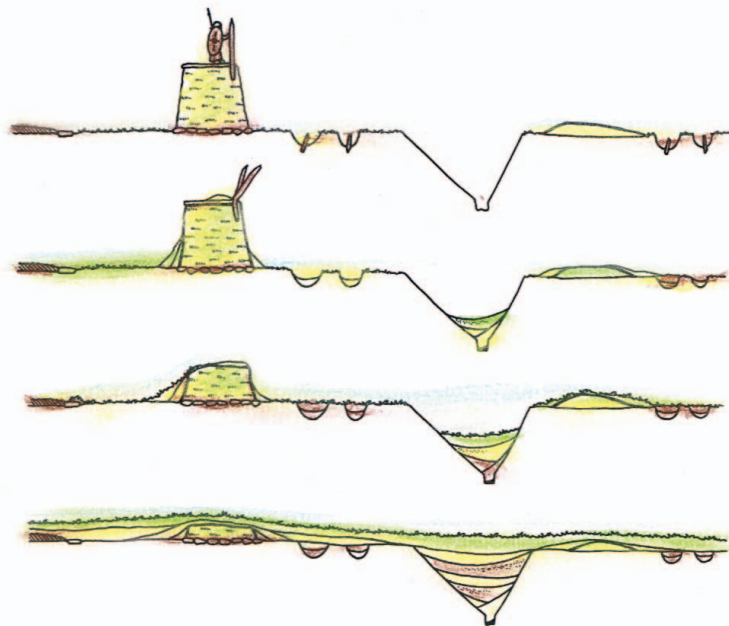




ROMAN SCOTLAND



These section drawings show how the Antonine Wall disintegrated over time. The Wall was built of turves, on a stone base and the top probably had a wooden walkway with a wickerwork parapet. To the south of the Wall was the Military Way and in front was a steep-sided ditch the earth from which formed a low bank. Here and there to the north of the Wall were extra defences in the form of pits containing stakes set upright (the Romans called these lilia). Native tribesmen approaching the frontier from the north would first encounter the lilia, then the outer bank, then the ditch, more lilia perhaps and then the great Wall itself, patrolled by Roman soldiers. Once the Antonine Wall was abandoned the timber parts soon rotted and fell and the turf Wall began to collapse into a rounded bank. The ditch began to silt up and the pits filled in. Gradually the Wall became lower and the ditch more shallow, until it was possible to plough right up to the Wall and even over it, and in some places houses were built on top of it.

There was a Roman presence in Scotland intermittently over about 150 years from the 1st to the early 3rd centuries AD. Occupation by the Roman army was confined to three episodes totalling no more than 40 years, yet a remarkable amount of physical evidence survives, and some of the best-preserved monuments are among the finest Roman sites in western Europe.

Agricola's campaigns in Scotland began in AD 79 and culminated in the battle of Mons Graupius somewhere

in north-east Scotland in AD 83, in which Roman might triumphed over native chiefs. This occupation lasted only seven or eight years before the army was withdrawn to southern Scotland and farther south. The great frontier of Hadrian's Wall was built in the 120s, but it was abandoned when the reconquest of lowland Scotland began in AD 139. Another frontier, the Antonine Wall, was built along the Forth-Clyde line soon after, with outpost forts as far north as the River Tay. This occupation was to last until the late 150s or 160s.



The Romans dominated southern, central and part of eastern Scotland, where roads and permanent forts were built, but they also campaigned as far north as Moray. There are remains of temporary marching camps skirting the Highlands from Perthshire north-eastwards. From the air, in this photograph the straight lines of the ditches of a permanent fort can be seen on the left and those of a temporary camp on the right. © Crown Copyright: RCAHMS. Licensor www.rcahms.gov.uk


Once again the army withdrew, and the gains of the final campaign of 208-10 were lost to the Romans with the death of the Emperor Septimius Severus in 211, bringing Roman Scotland to an effective end. Some degree of contact between the Romans and the native tribes continued until the Romans finally withdrew from Britain in AD 410.


On campaign, the army protected itself by erecting temporary camps. These consisted of large rectangular enclosures surrounded by a stout rampart and ditch, within which rows of leather tents were erected. Between the military campaigns, the Roman hold on Scotland was strengthened by the building of major forts, small forts or fortlets, watch-towers and roads. The largest single monument was the Antonine Wall, so-called because it was built during the reign of the Emperor Antoninus Pius. It stretched across Central Scotland from Old Kilpatrick on the Clyde to Bo'ness on the Firth of Forth, a distance of about 60km, and it bristled with forts, fortlets and signalling platforms.

Although known as a Wall, this frontier was built not of stone but of turf or clay, but it was nonetheless an astounding sight, some 3m high and probably crowned with a wooden breastwork. Behind it, some 15-45m to the south, ran a metalled service road known today as the Military Way.

The Roman road network was a huge undertaking in terms of labour. Their straightness, standard width and cambered surface make Roman roads easy to recognise on air photographs and sometimes on the ground, especially where they are flanked by the pits from which the stone and gravel were quarried to build them.

From the air, a Y-junction of two Roman roads is detectable from the quarry-pits flanking the roads, which show up as dark circles. The road itself appears as a paler band. © Crown Copyright: RCAHMS. Licensor www.rcahms.gov.uk





Evidence from excavations allows us to imagine the appearance of a Roman fort. This reconstruction shows a small fort, or fortlet, which would probably have housed a garrison of half a century (around 40 men). Its wall was built of turves with a wooden parapet walk and a wooden gateway, and it was surrounded by a double ditch and bank. Inside the fort were two timber barrack-blocks and perhaps an open-air oven.

Alongside the road-system were watchtowers, from which signals could be relayed from fort to fort. They were solid square timber towers, housing probably eight soldiers, surrounded by one or two deep ditches. These silted-up ditches survive today.












Permanent forts ranged in size from the fortlets that housed a century of infantry (80 men) to the legionary forts for 5000 men. They were defended by ramparts and ditches and contained timber and sometimes stone buildings, not just barracks but storehouses, officers' quarters and stables. Many forts had annexes to provide extra space for horses, bath-houses and smithies. Sometimes civilian villages grew up outside the larger forts, where native British merchants and families of the soldiers lived. Through trade and diplomatic activities, Roman coins and other objects can turn up on native farms and settlements well beyond the

area occupied by the Roman army. Buried remains of Roman sites are often indicated by objects brought to the surface by ploughing or ditch-digging. Metal detecting can discover coins and small metal objects but it is vital that the exact find-spot is recorded on an Ordnance Survey map and all finds reported to the nearest local museum. Remember that metal detecting is not permitted by law on scheduled monuments.



The Roman army used a huge amount of equipment. Typical finds from forts and civilian settlements are broken pots, metal pans, rotary querns for grinding grain and seeds of the cereals and vegetables that were eaten. This pottery was found during excavations of the fort at Bearsden. © Crown Copyright: Historic Scotland, www.historicscotland.gov.uk

TIME-LINE

End of the last Ice Age Wildlife colonises land Mesolithic hunting settlers		12,500	
		8500	Flint scatters Shell mounds, rock shelters
Neolithic farming settlers		4000	Chambered tombs and houses Cupmarked rocks
		3000	Stone circles, henges, and standing stones
Metal technology (gold, copper)		2000	Burial mounds and short cists Hut-circles
Climate deteriorating Fortifications begin		1000	Burnt mounds Hillforts
Iron-working technology		500	Crannogs
		200	Duns, brochs, wheelhouses, and earth-houses
		BC ▲	
		▼ AD	
Roman army in Scotland		79	
Waning of Roman influence		200	Roman camps, forts and roads, Antonine Wall
		400	
Introduction of Christianity Picts, Gaels, Britons and Anglians		600	Long cist graves
Start of the Viking Age		800	Early Christian and Pictish carved stones, chapels
Emergence of Scottish nation		1000	Pagan Viking graves and settlements
		1100	
First burghs		1200	Stone-built churches
		1500	Mottes, abbeys, stone-built castles
Reformation of the Church		1600	Tower-houses
Agricultural improvements & Industrial Revolution		1800	Deserted villages and farms
		1900	Coal mines and heavy industries
Two World Wars		2000	Gun batteries and airfields

FRONT COVER PHOTOGRAPH:

A section of the Antonine Wall at Rough Castle, with the rampart and ditch still clearly visible. Some parts of the Antonine Wall have escaped complete destruction and, although eroded, the banks and ditch are still visible and sometimes quite impressive even now almost 1900 years after it was built. The roots of trees and scrub cause considerable damage, encouraging further erosion. Other stretches of the Wall have not fared so well but, even where it has apparently been demolished, traces often survive below ground level. © Crown copyright: Historic Scotland

For advice and further information, please contact
Historic Scotland
Longmore House, Salisbury Place
Edinburgh EH9 1SH
Tel: 0131 668 8766
Email: hs.schedulingteam@scotland.gsi.gov.uk
www.historic-scotland.gov.uk

Historic Scotland is an agency within the Scottish Government and is responsible for administering the legislation that protects ancient monuments (buildings, ruins, archaeological sites and landscapes). It provides general advice on the conservation and protection of Scotland's heritage.

Historic Scotland's Education Service encourages the use of the built heritage as a learning and teaching resource.

Over 300 historic properties looked after by Historic Scotland are open to the public for enjoyment and education. For further information, including free leaflets, telephone 0131 668 8600.

Our data service website contains details of scheduled monuments and has GIS datasets available to download:
<http://data.historic-scotland.gov.uk>

The following leaflets are available from Historic Scotland:

Scheduled ancient monuments: a guide for owners, occupiers and land managers

Managing Scotland's archaeological heritage

Grants for Ancient Monuments: a guide to grants available for the preservation, maintenance and management of ancient monuments

Archaeology on farm and croft (produced jointly with Archaeology Scotland)

Scotland's listed buildings: a guide for owners and occupiers

The carved stones of Scotland: a guide to helping in their protection

Metal detecting - yes or no? Metal detecting, scheduled ancient monuments and the law

A leaflet on *Treasure Trove in Scotland* is available from the National Museums of Scotland, Edinburgh

A number of *Historic Scotland Technical Advice Notes*, on topics such as the use of lime mortars, the conservation of thatching and stonecleaning, are available. Catalogue from and orders to:

Historic Scotland Conservation Group
Tel: 0131 668 8638

e-mail:
hs.cgpublishations@scotland.gsi.gov.uk

This information leaflet is one of a series produced by Historic Scotland.

*Text written by Anna Ritchie
Illustrations drawn by Alan Braby
© Crown Copyright: Historic Scotland
(2011).*