

BUILDING TIMBER AND IRON. BURN

ROBERT WILKINSON  
JOINER & BUILDER  
TINBER DEALER  
4 HOPE STREET  
BLACKBURN

*[Handwritten signature]*



FIG. 1



FIG. 2



FIG. 3



FIG. 4



FIG. 5



FIG. 6




FIG. 7




FIG. 8



FIG. 9



FIG. 10




FIG. 11



FIG. 12



FIG. 13




FIG. 14



FIG. 15

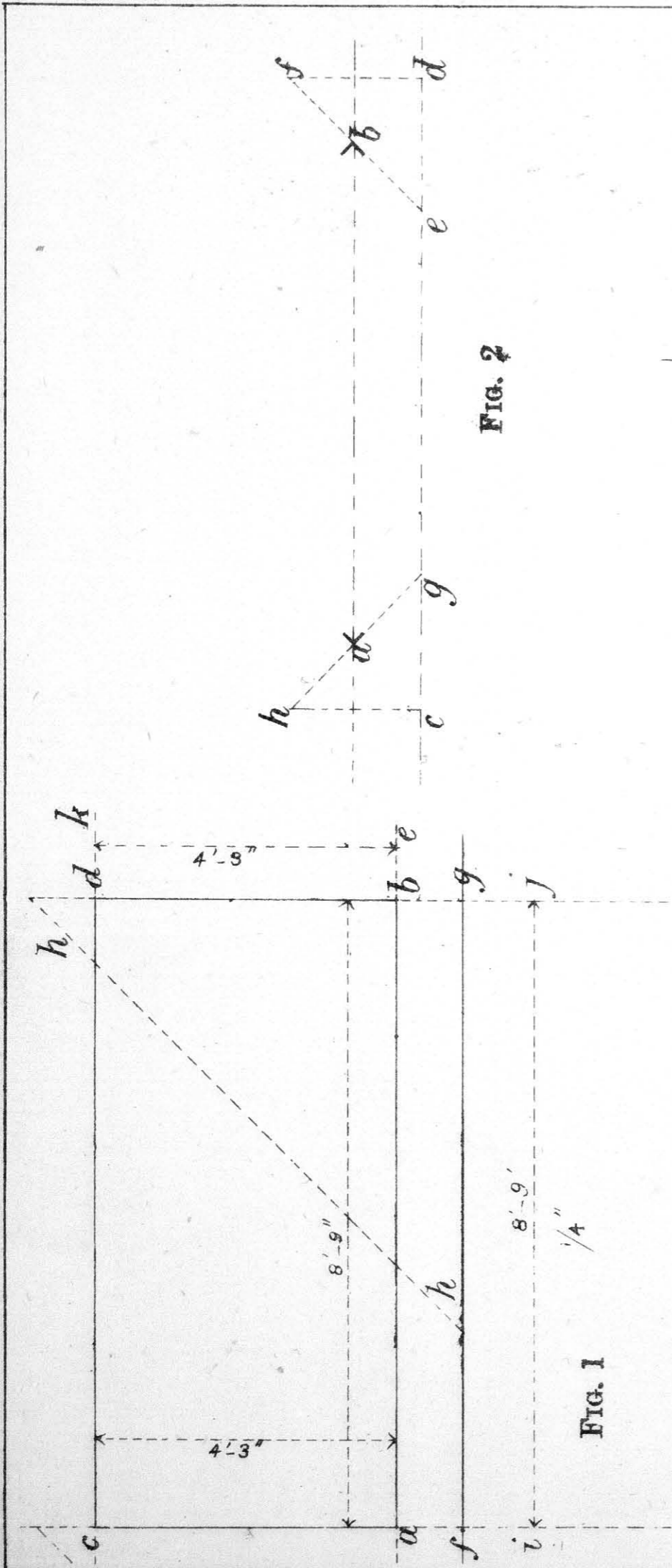


Fig. 1



Fig. 2

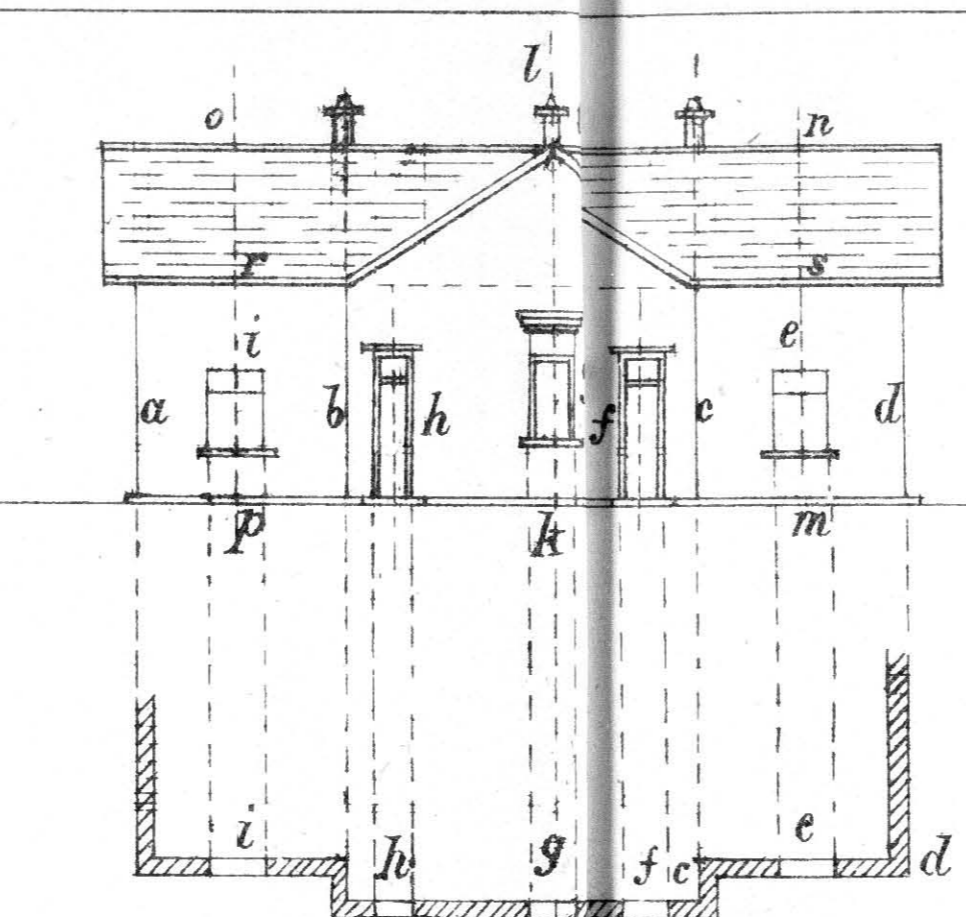


Fig. 9

Fig. 10

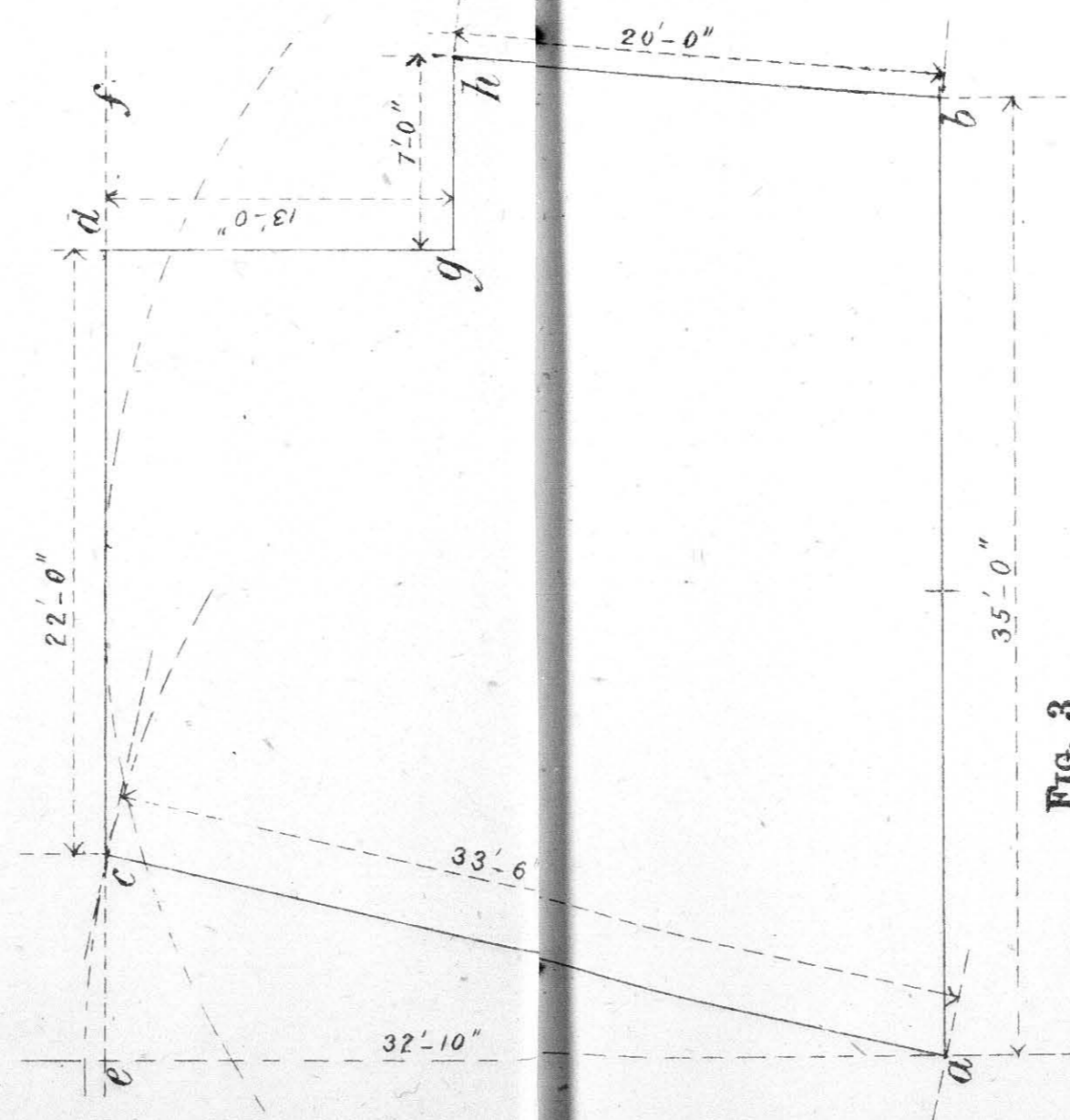


Fig. 3

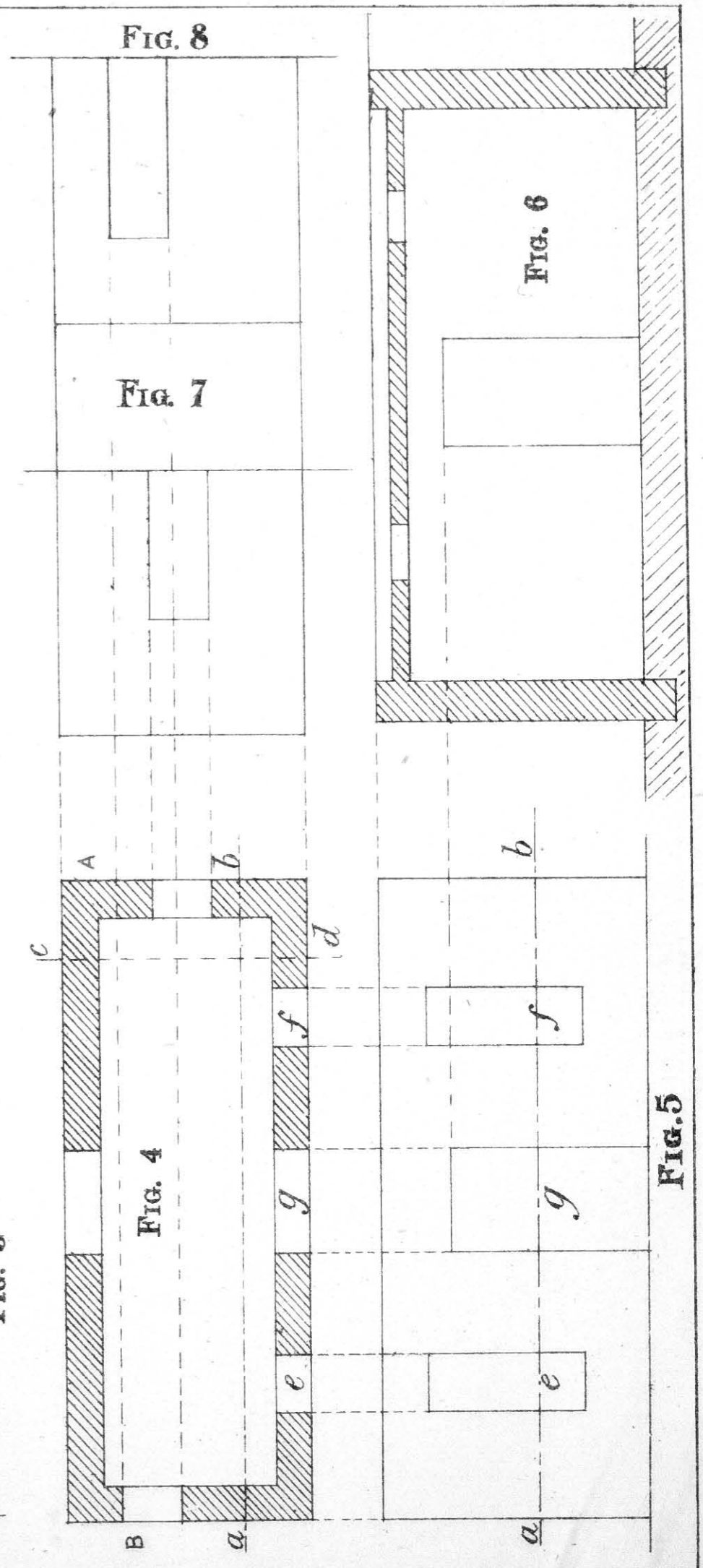


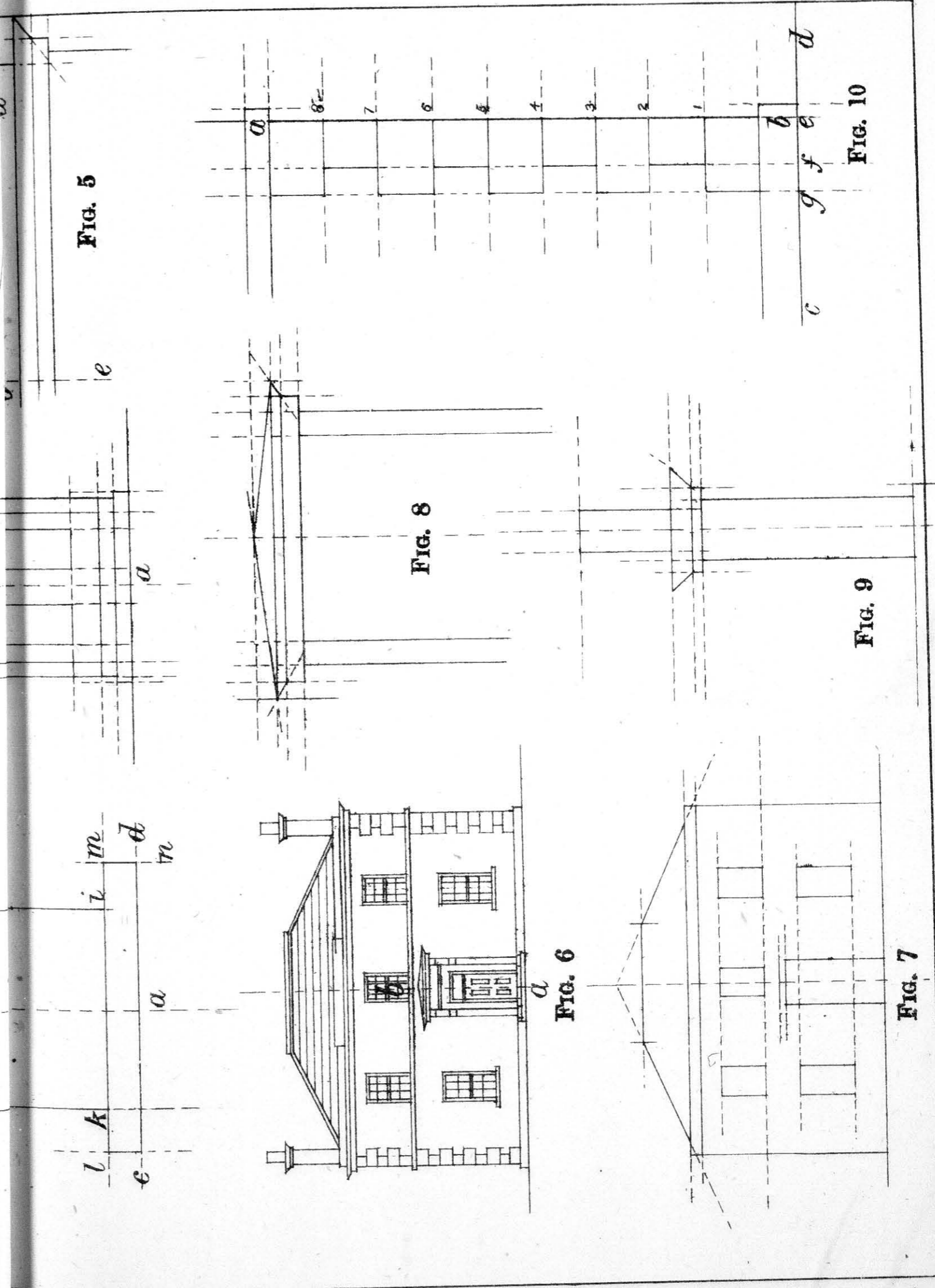
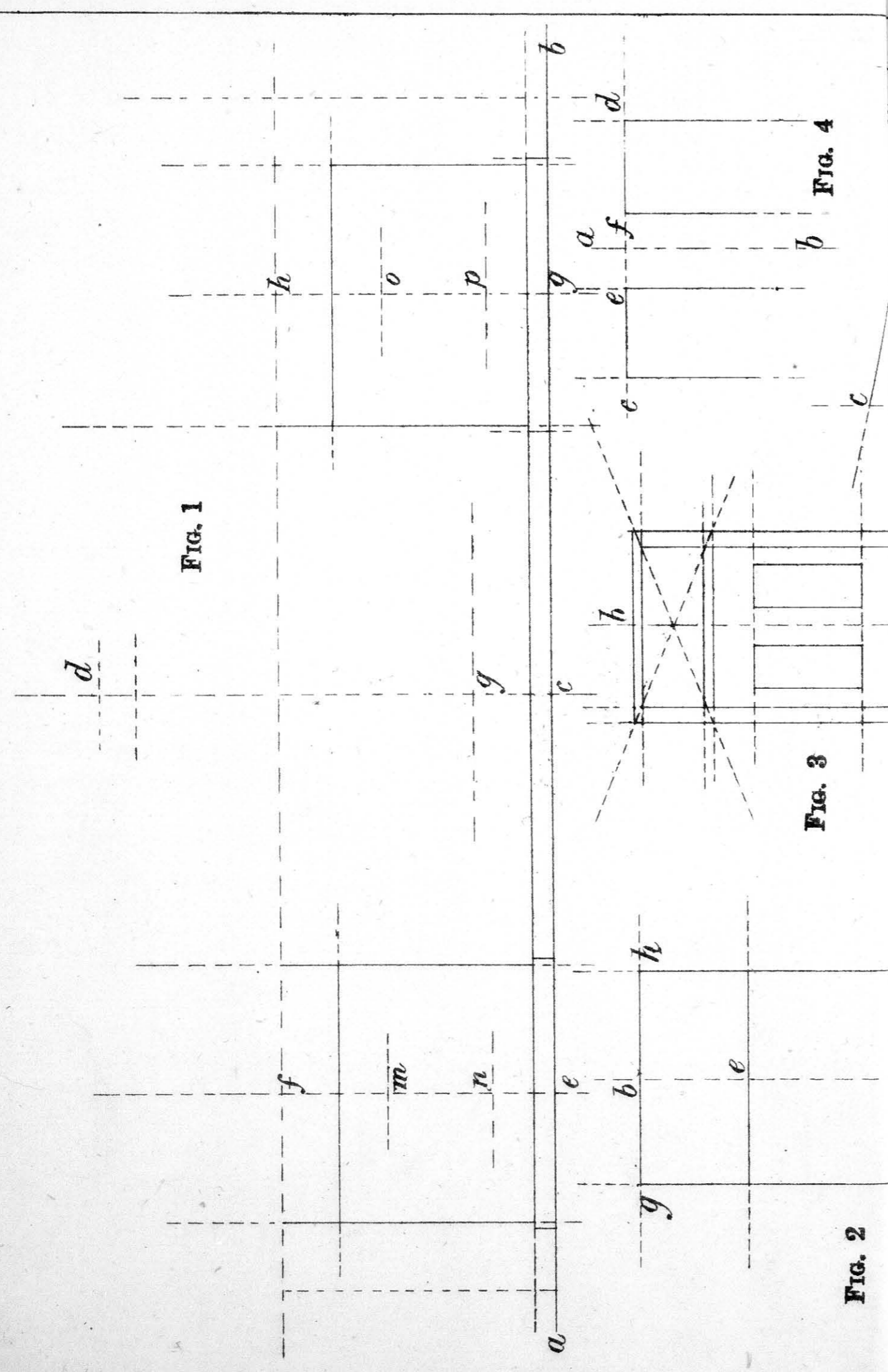
Fig. 4

Fig. 5

Fig. 6

Fig. 7

Fig. 8



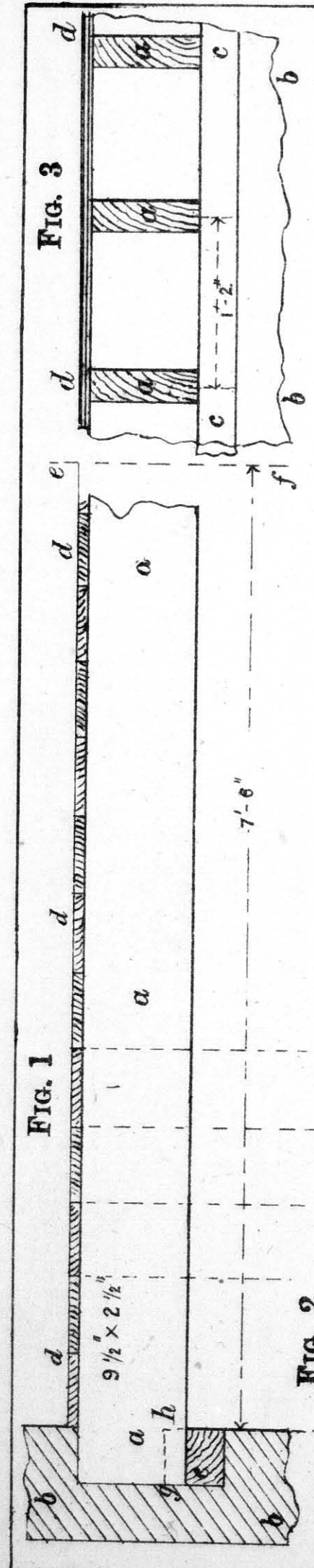


FIG. 1

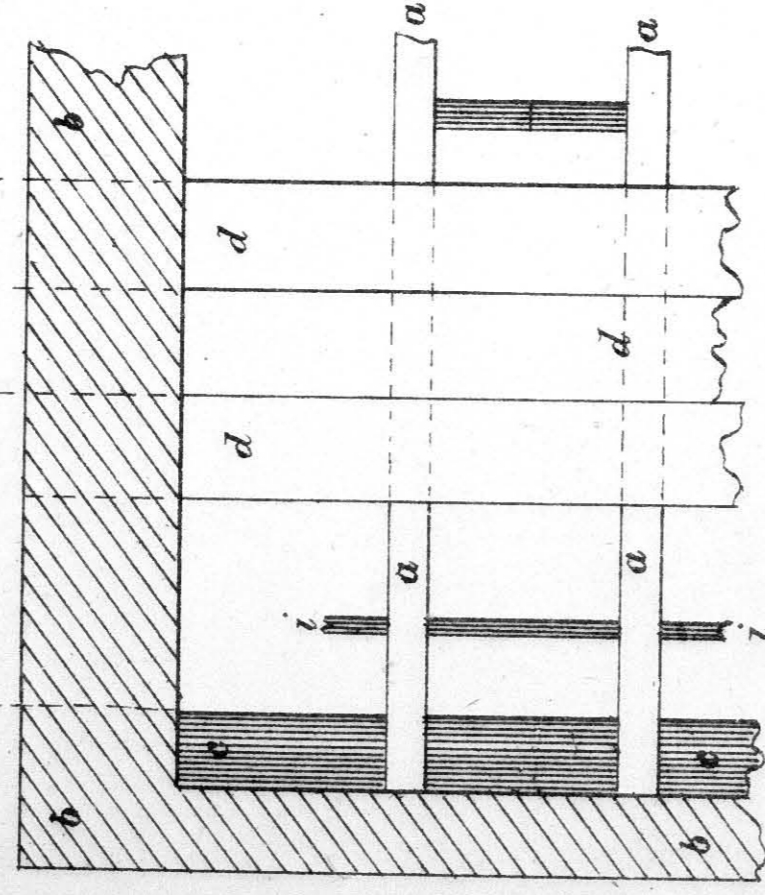


FIG. 2

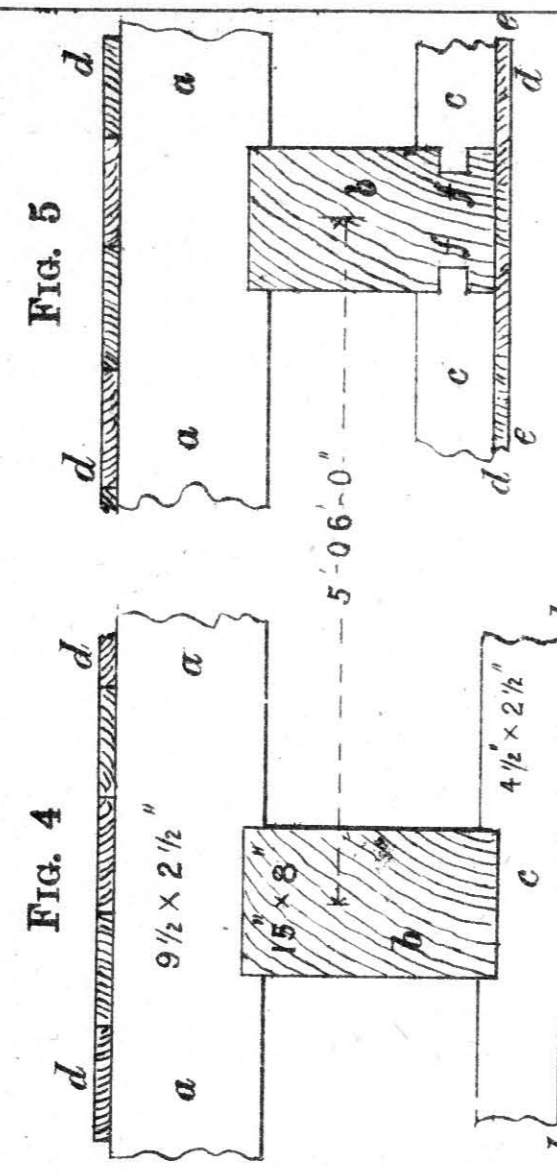


FIG. 3

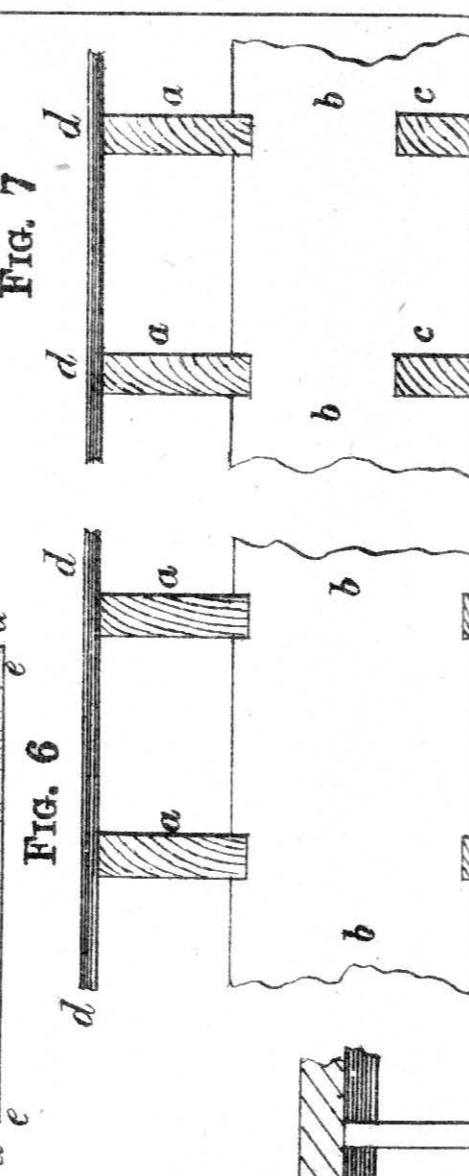


FIG. 4

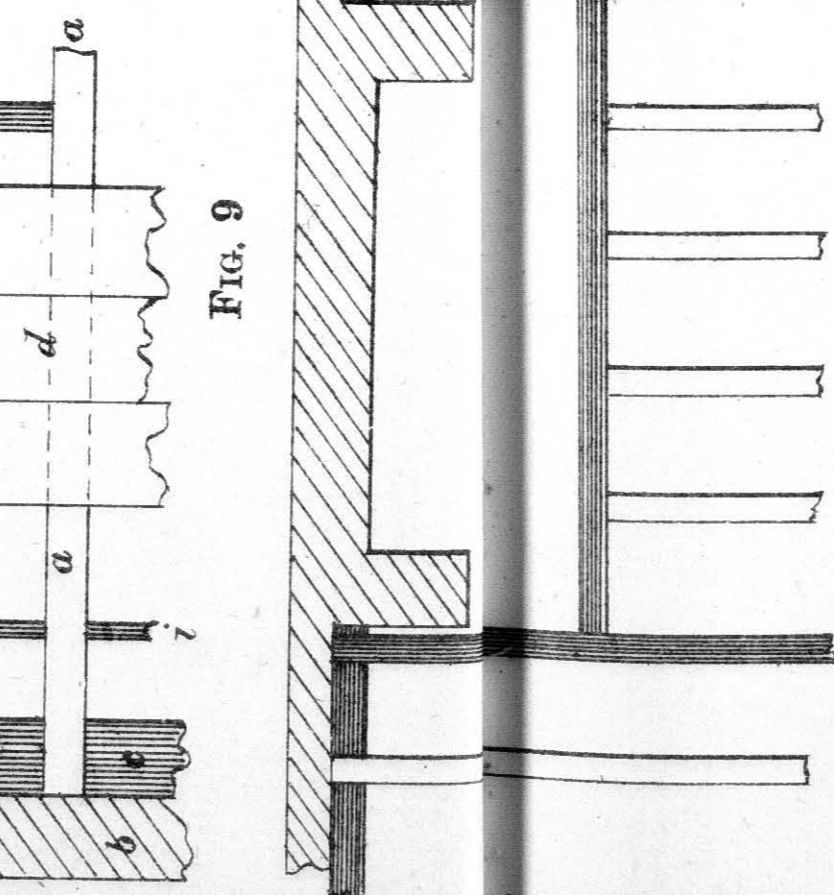


FIG. 5

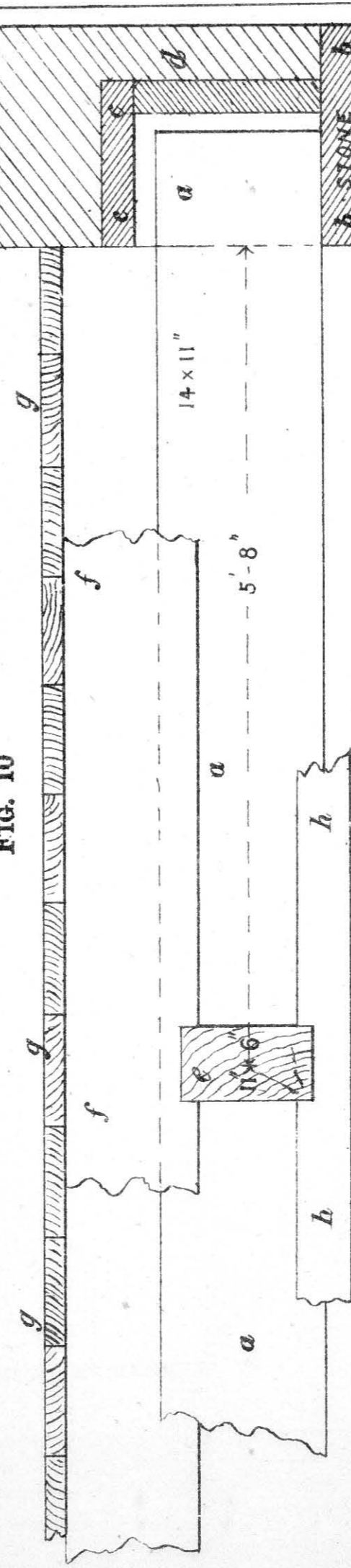


FIG. 6

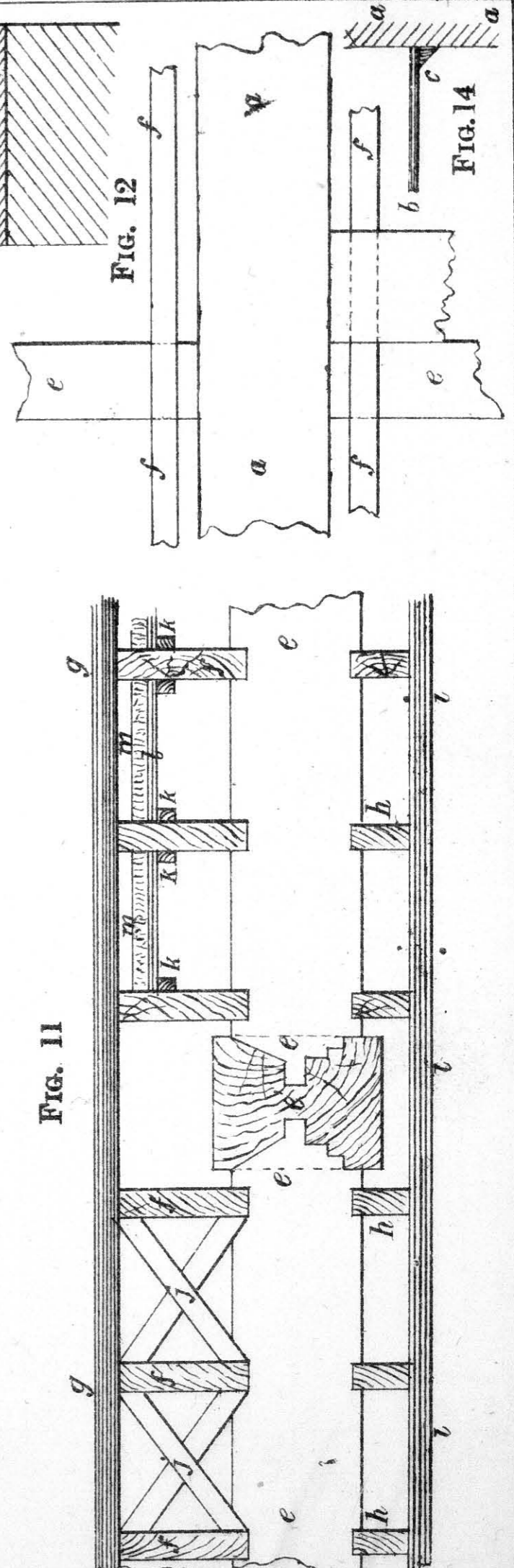


FIG. 7

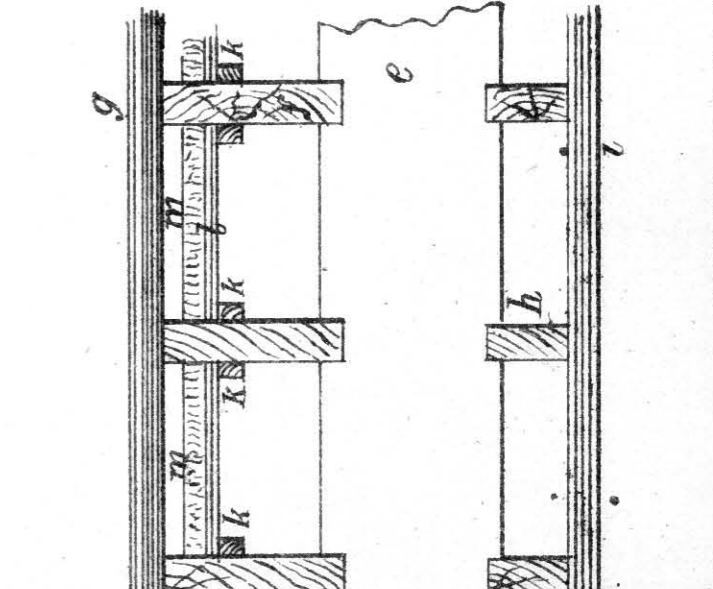


FIG. 8

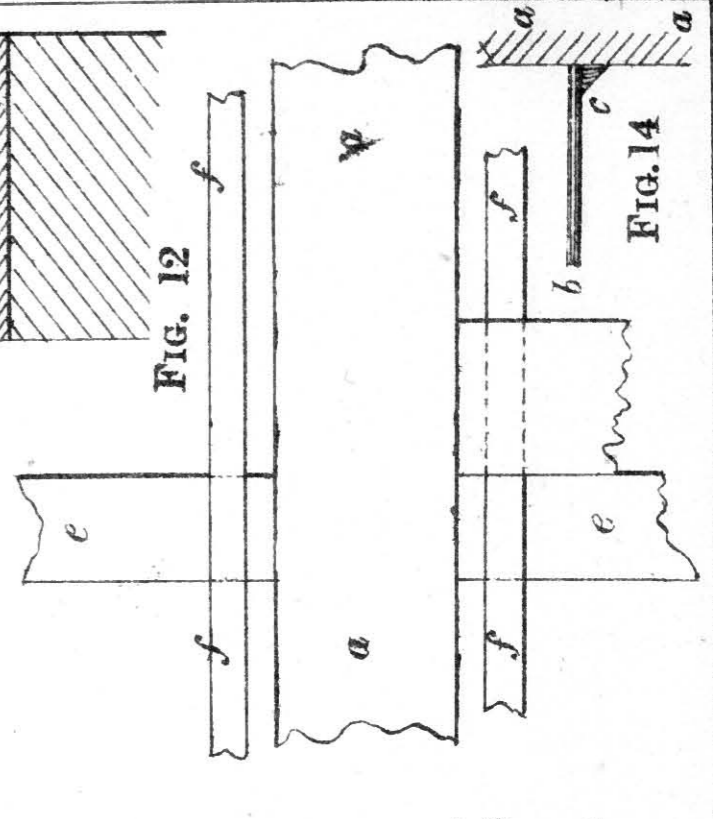
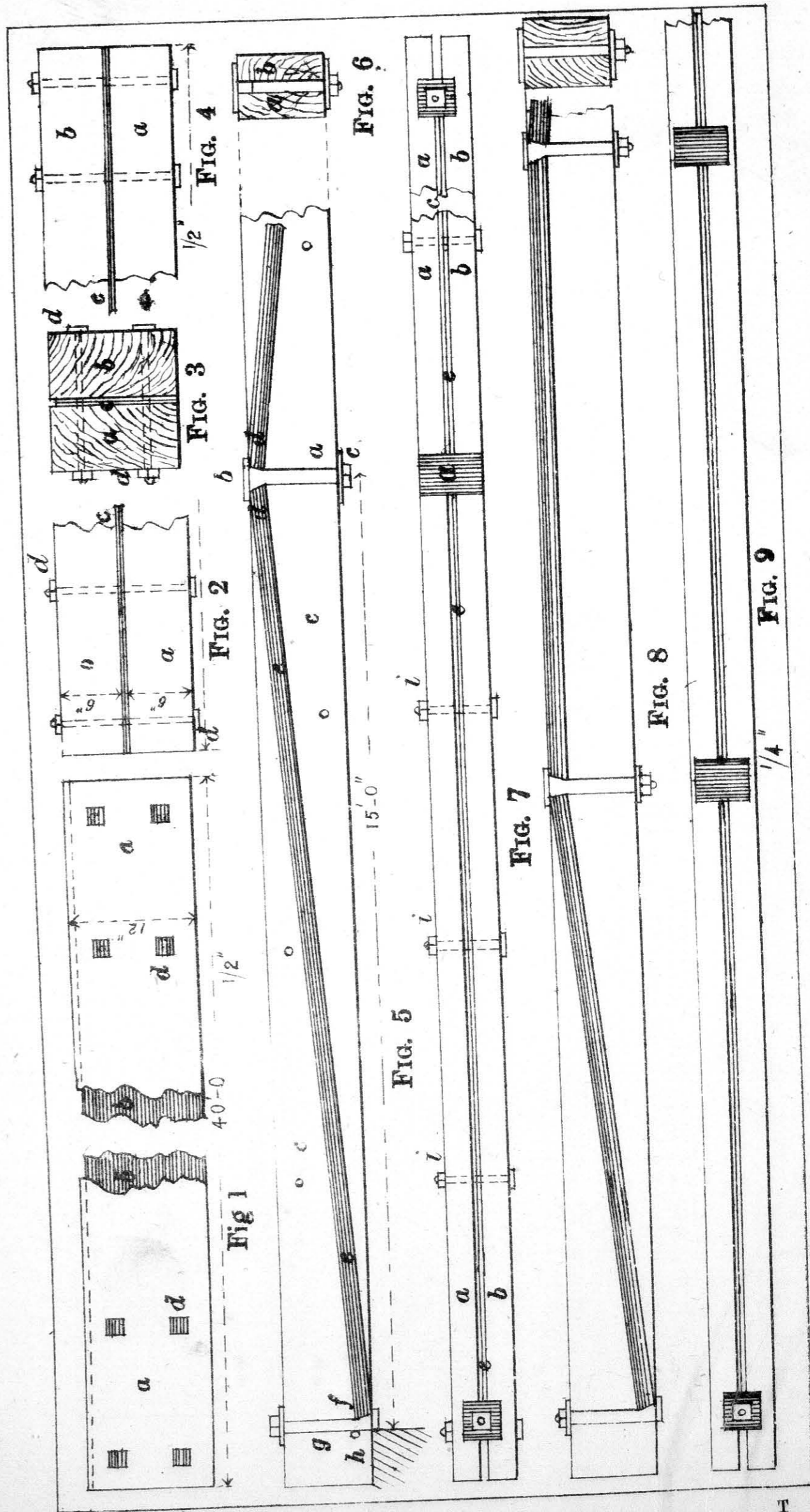
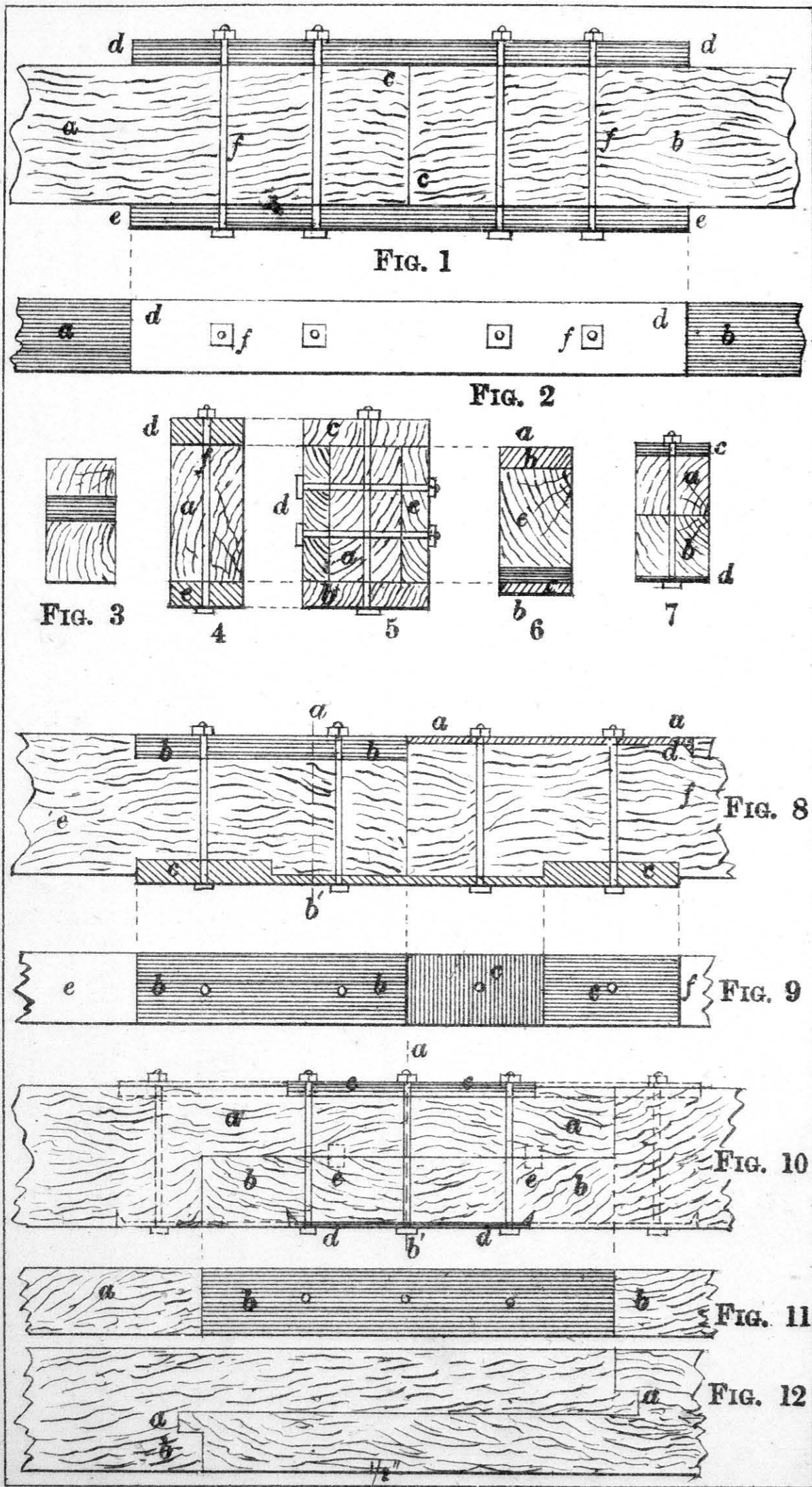


FIG. 9



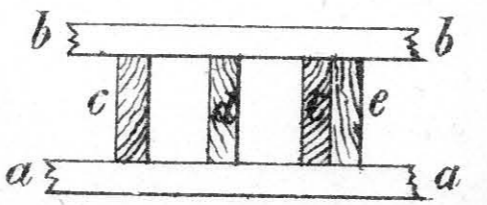
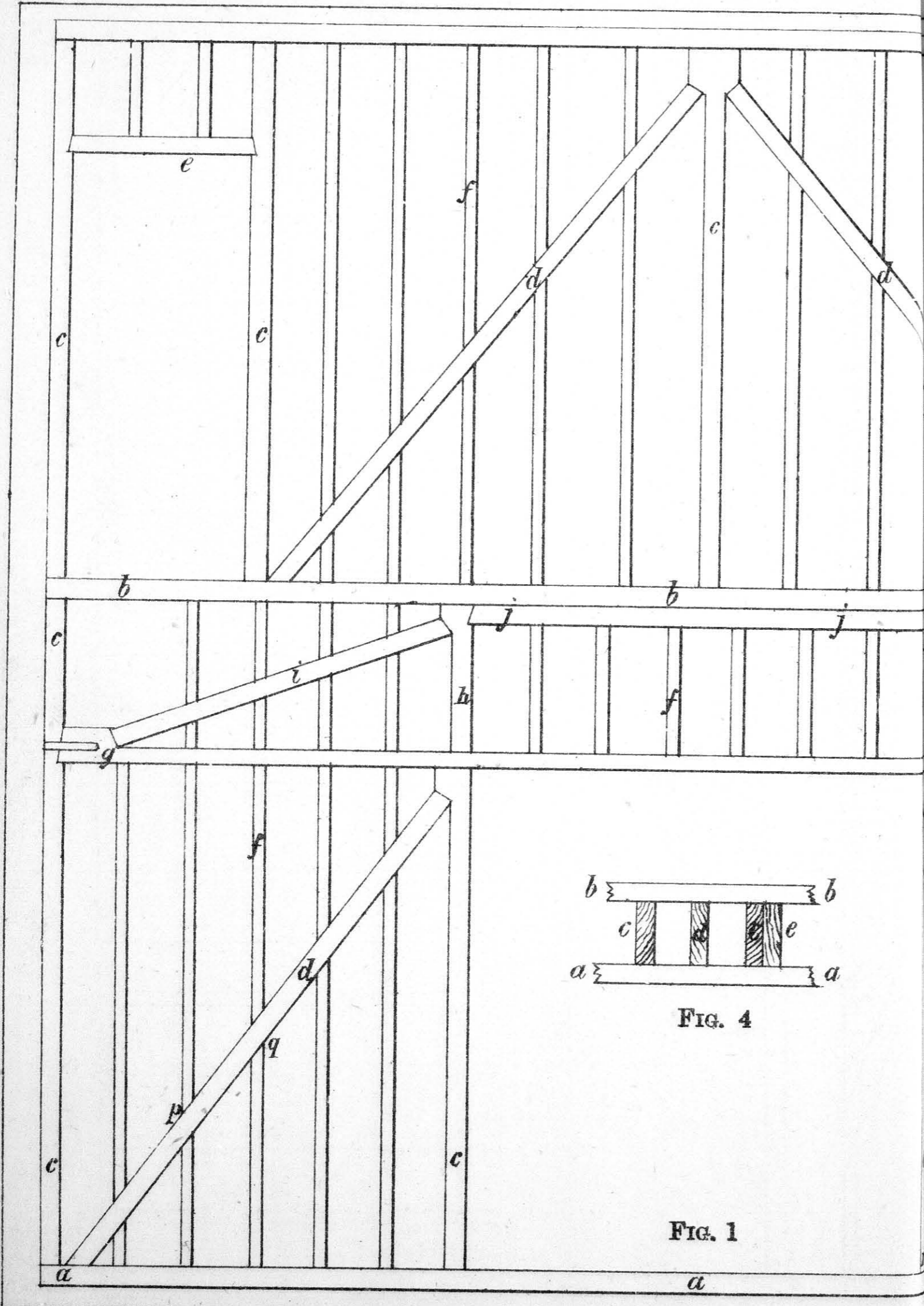


FIG. 4

FIG. 1

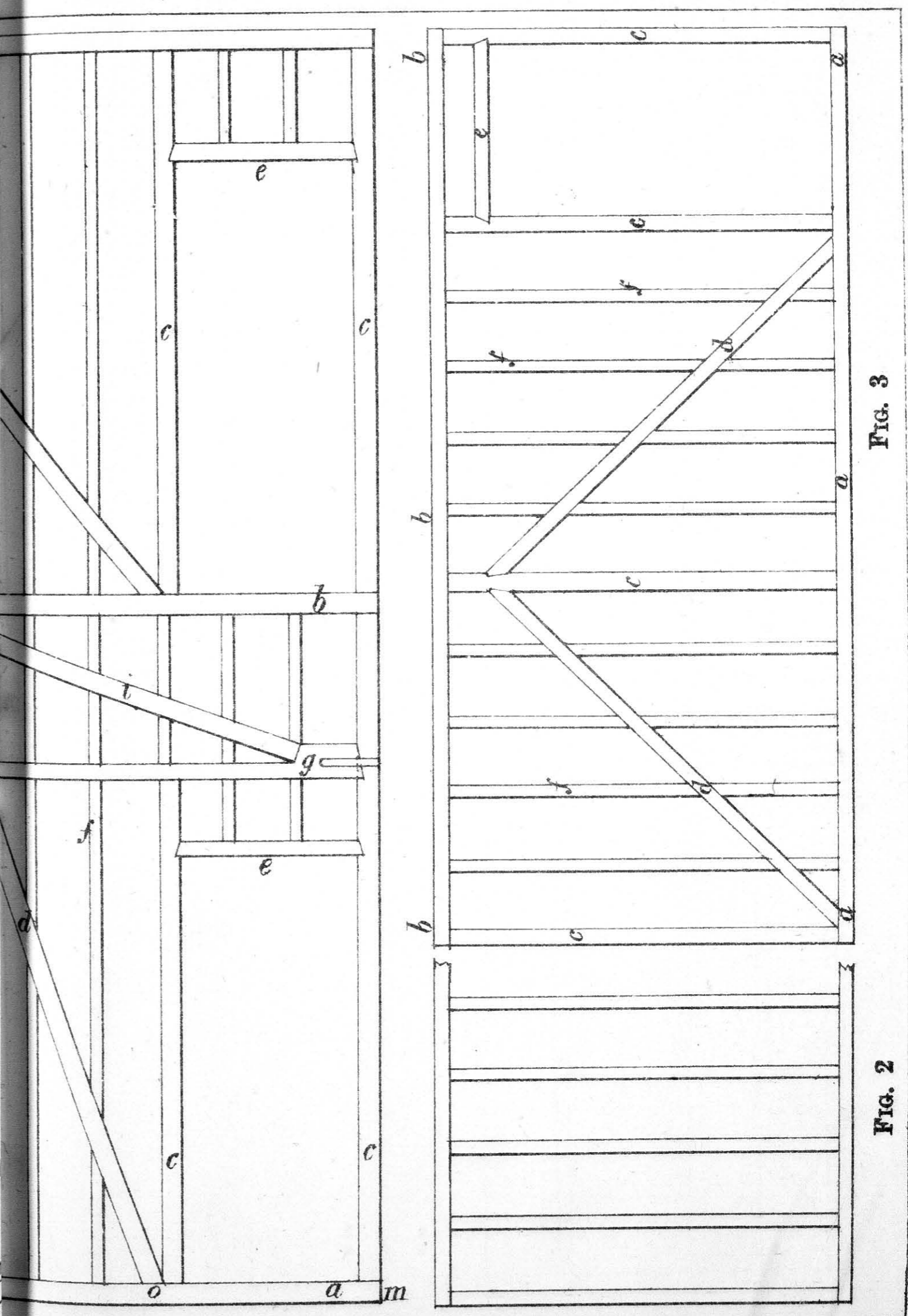
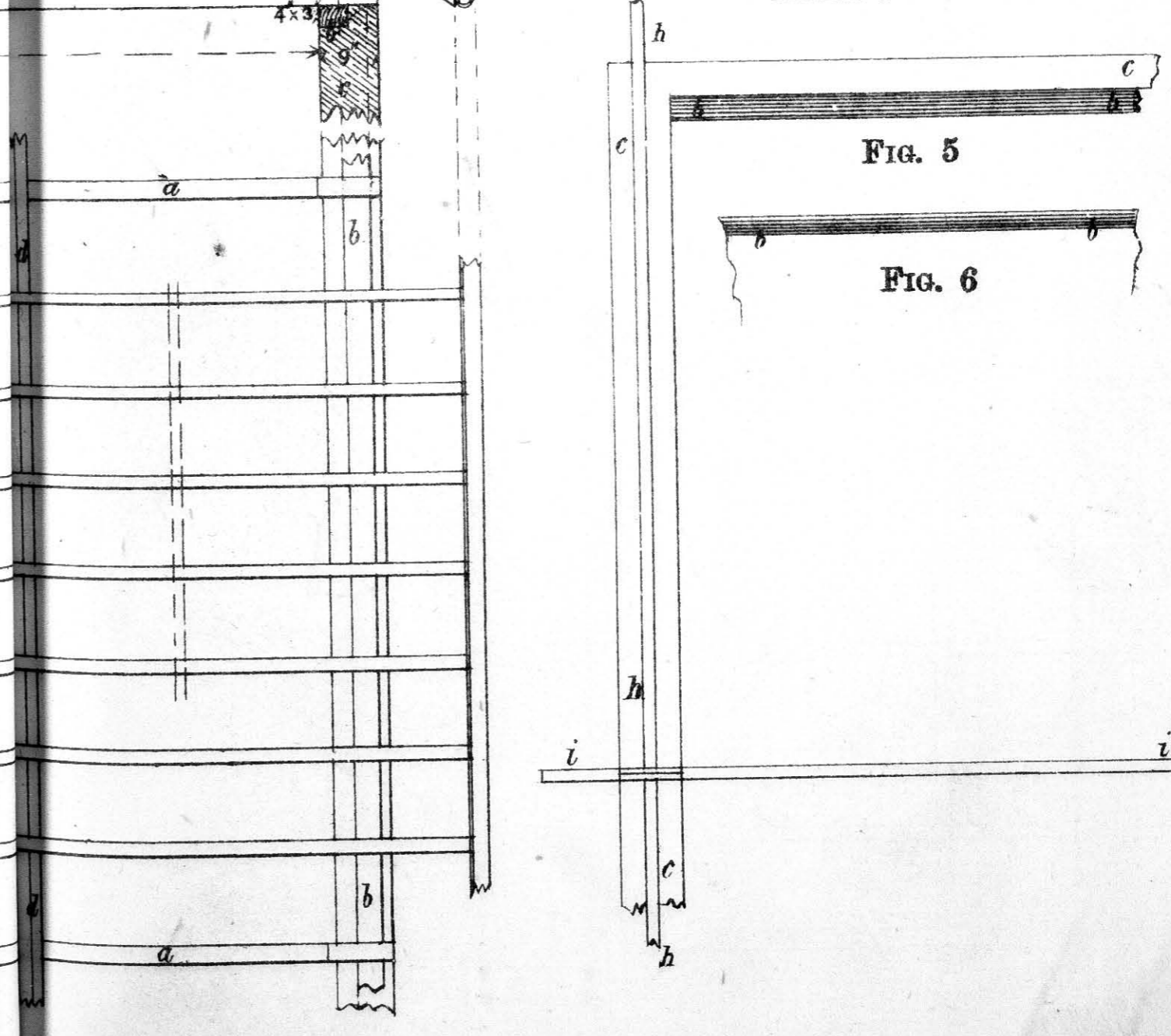

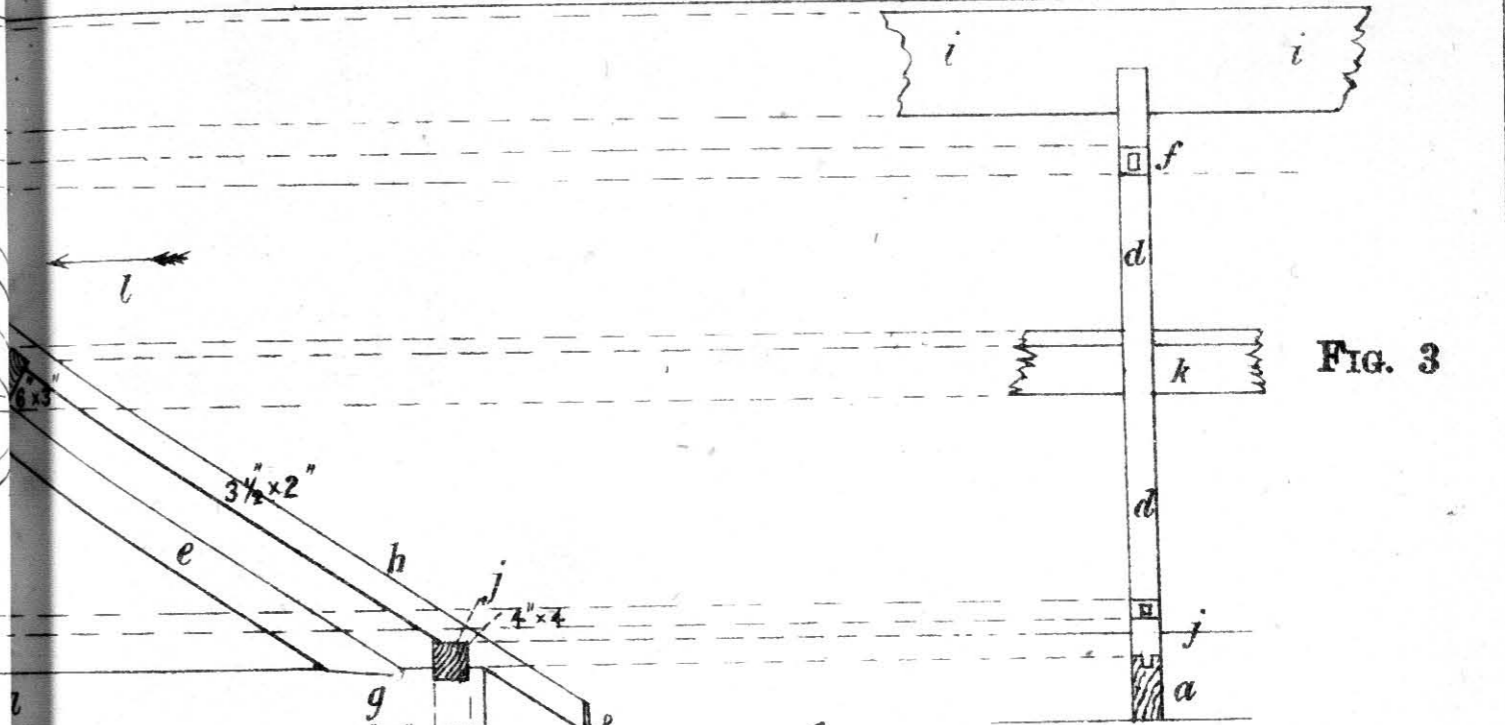
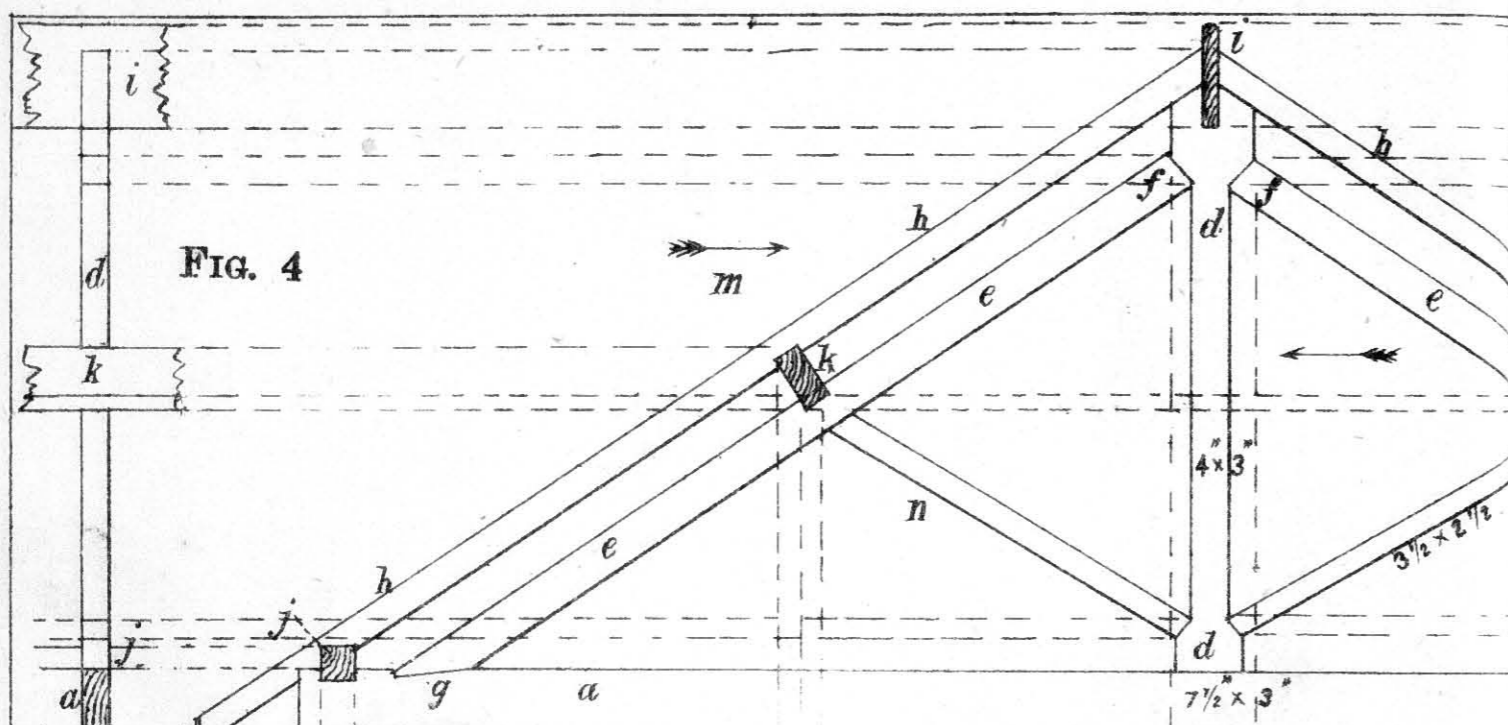
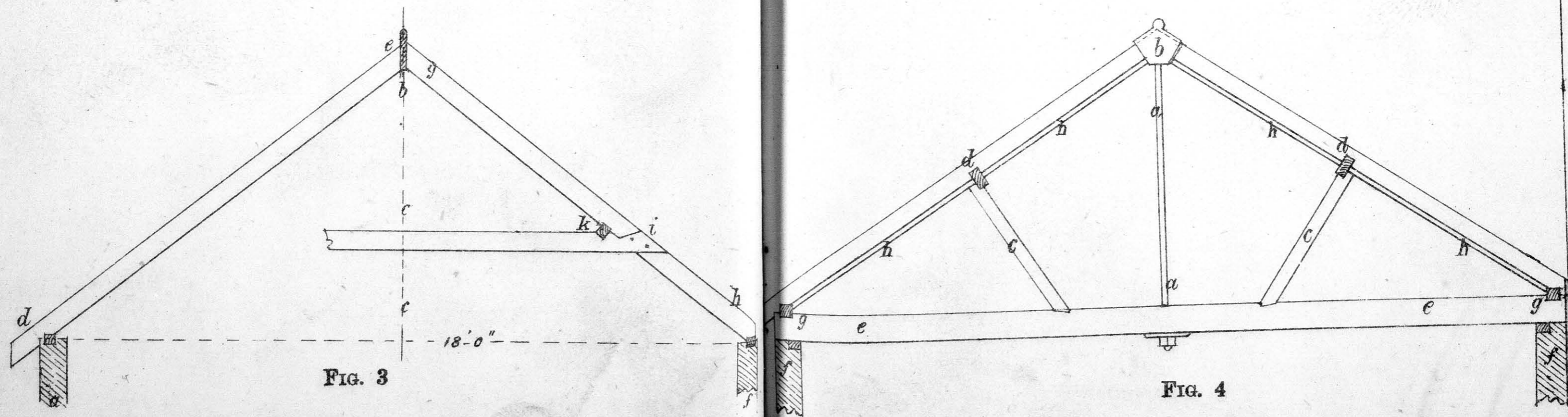
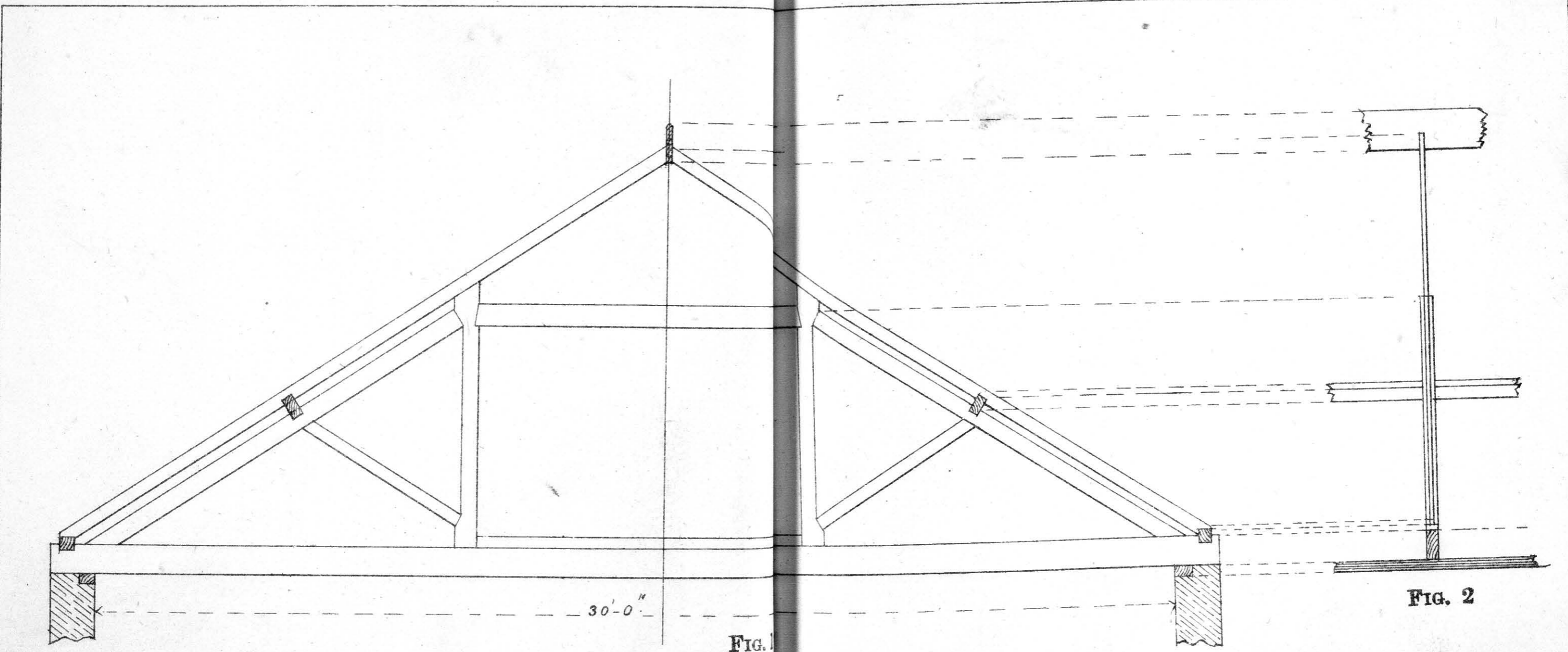


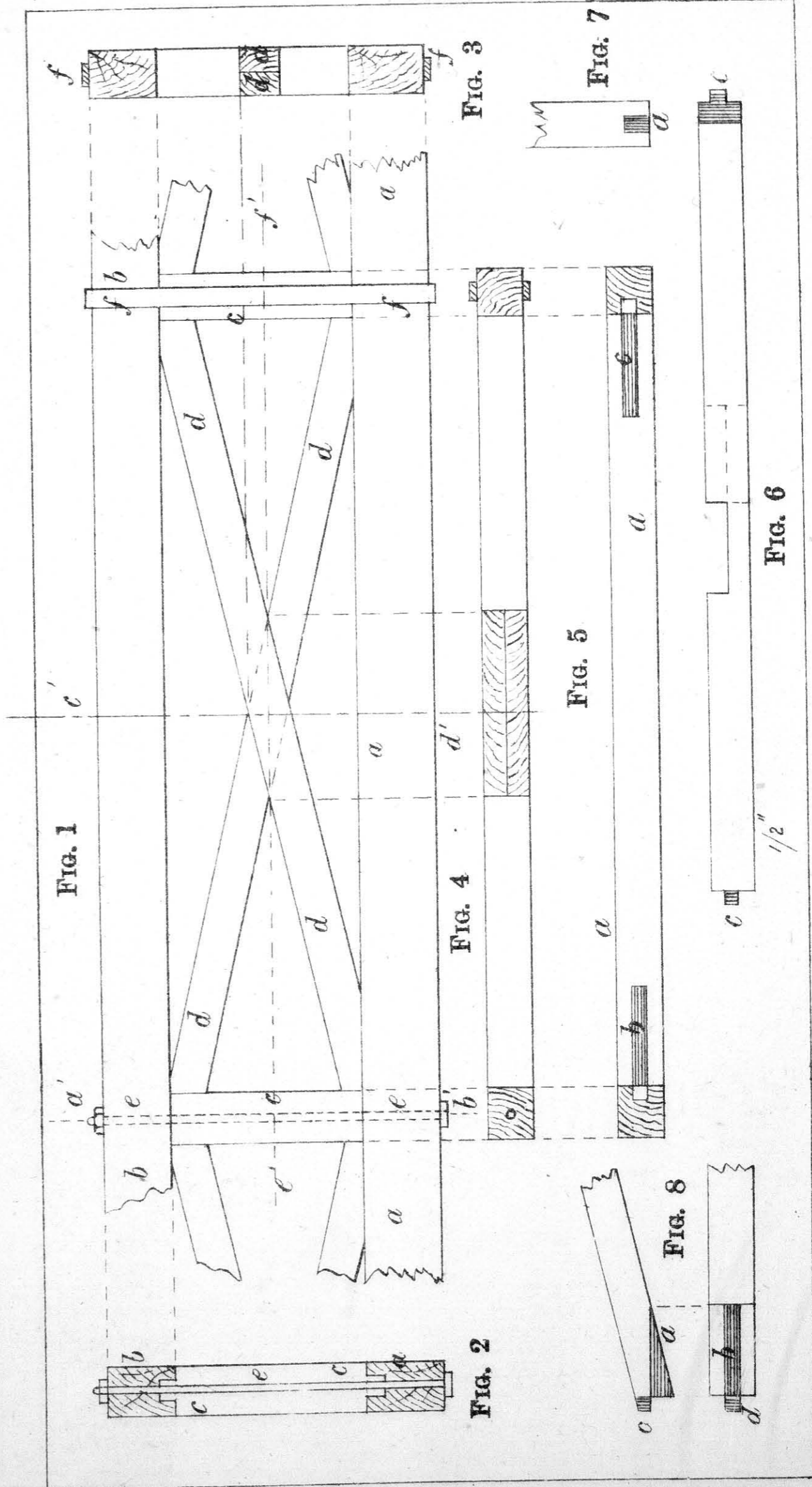
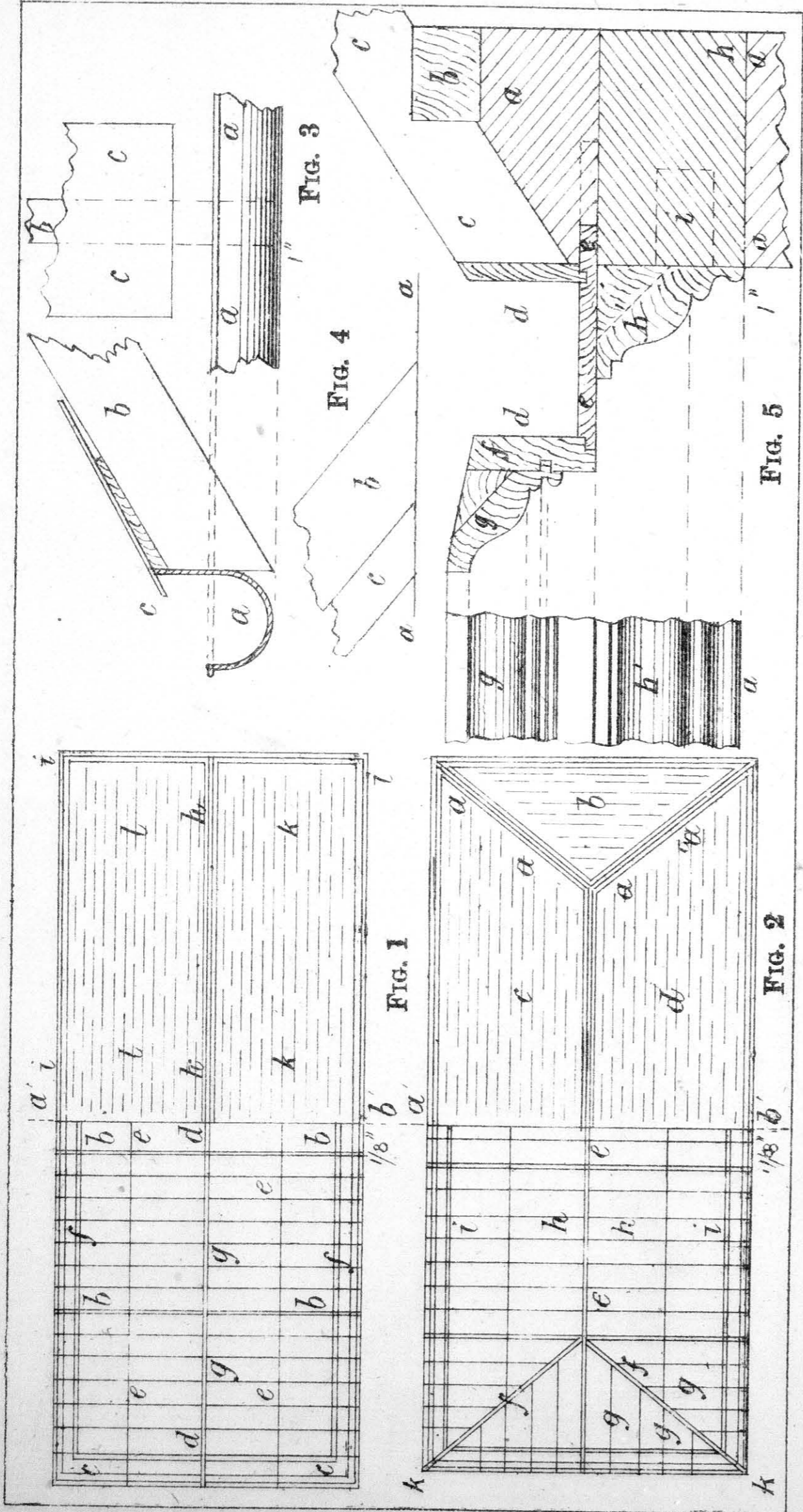
FIG. 2

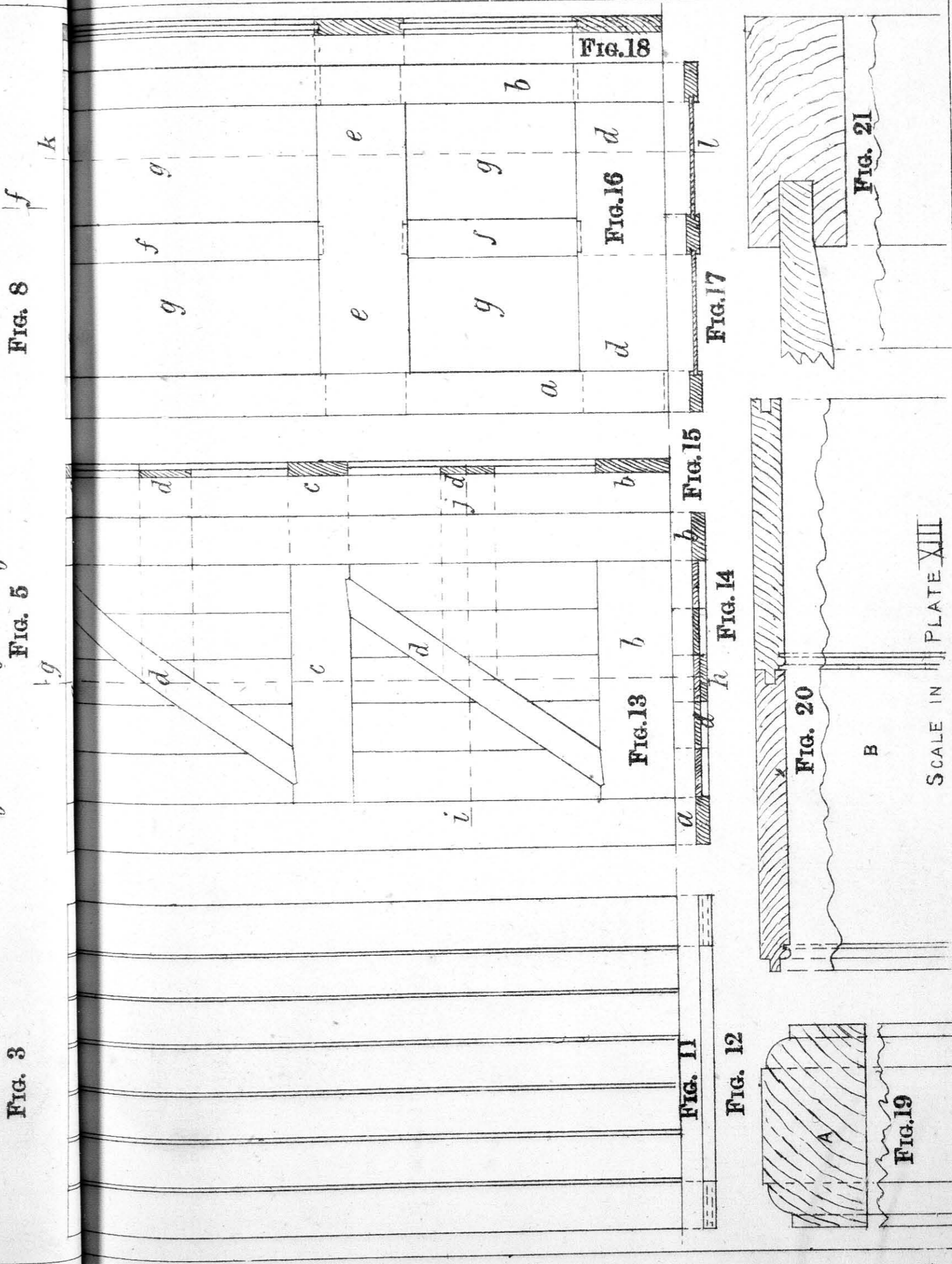
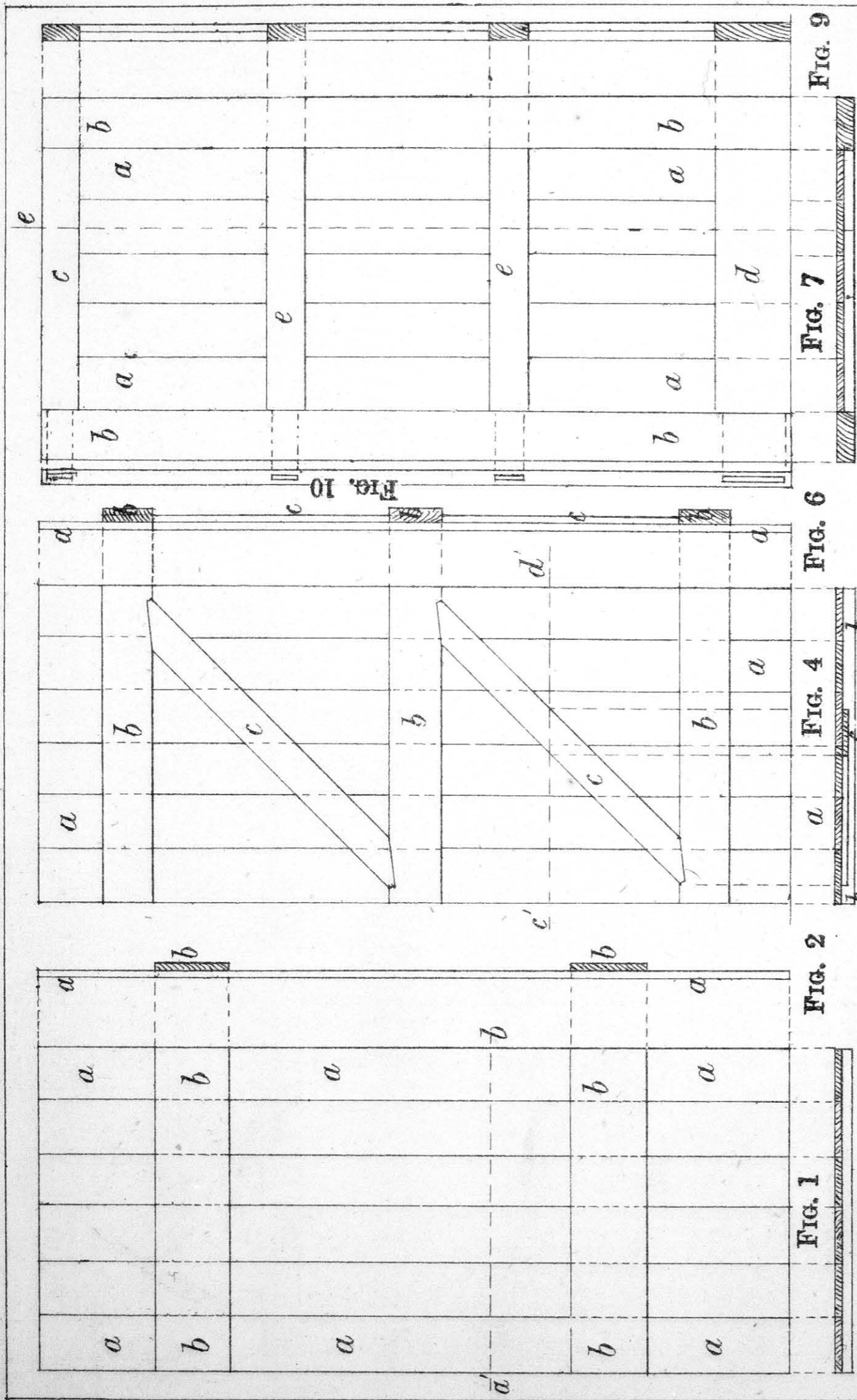
FIG. 3











SCALE IN PLATE XIII

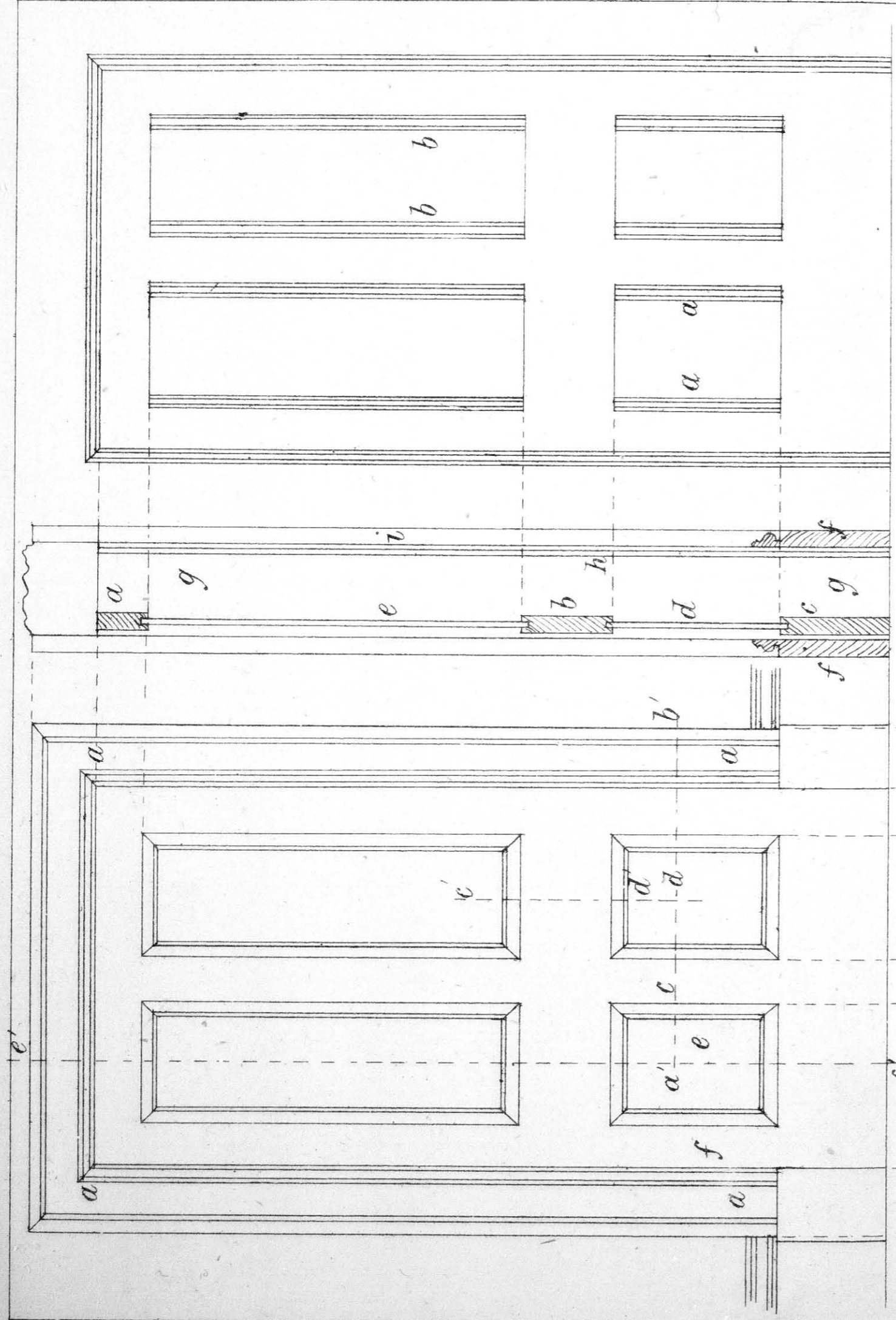


FIG. 1

FIG. 3

FIG. 2




FIG. 4

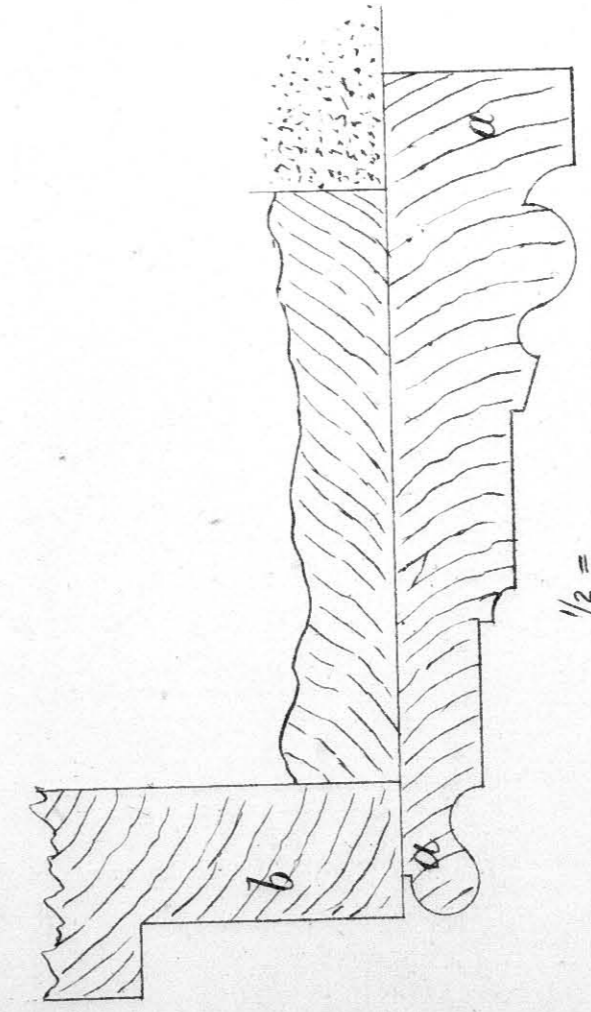


FIG. 5

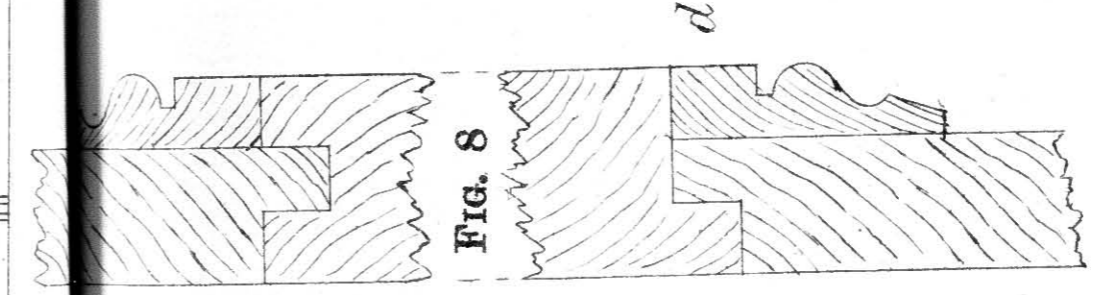


FIG. 8

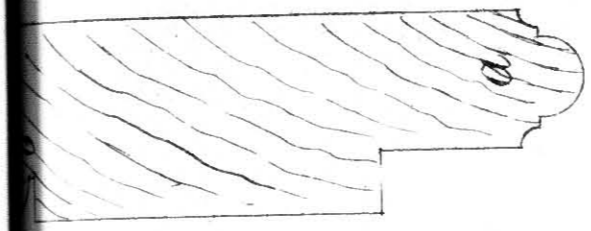


FIG. 7

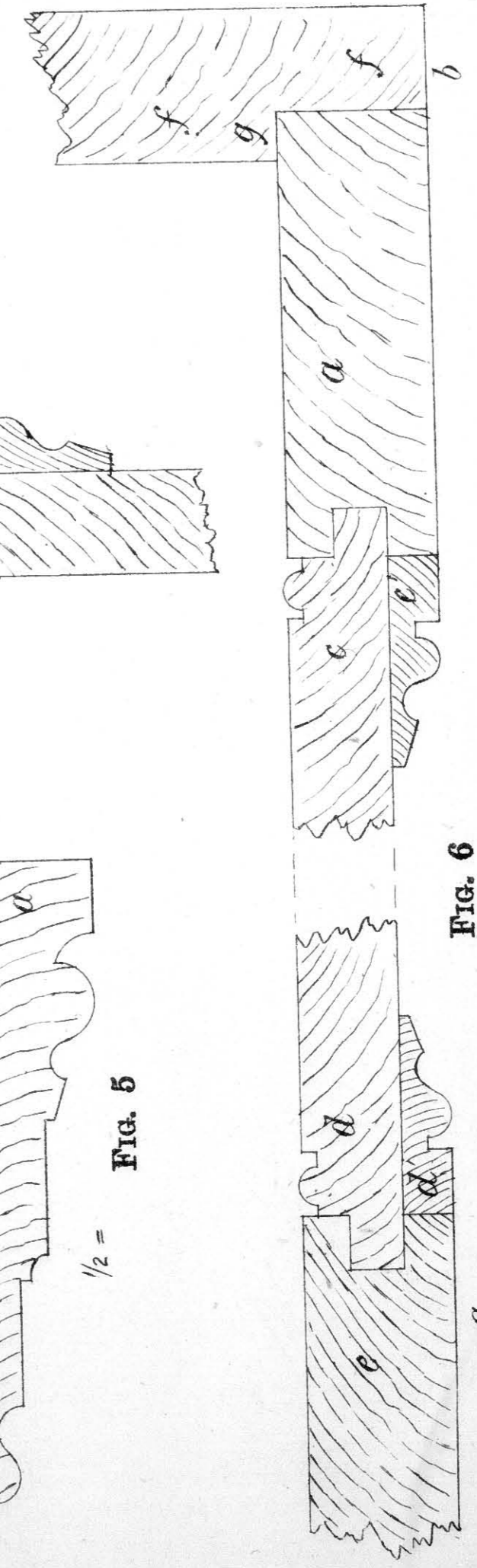
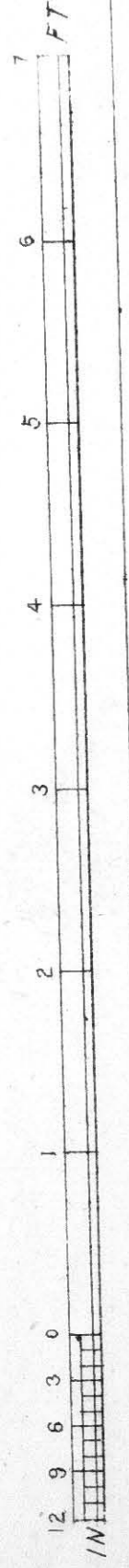
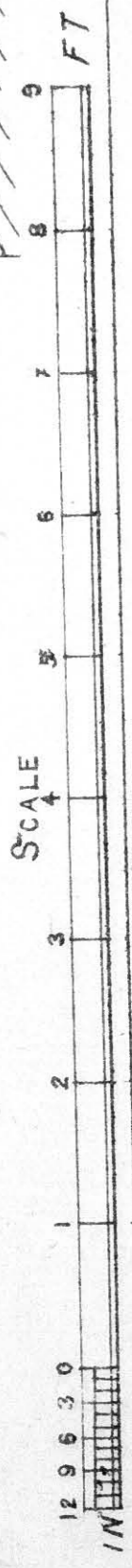
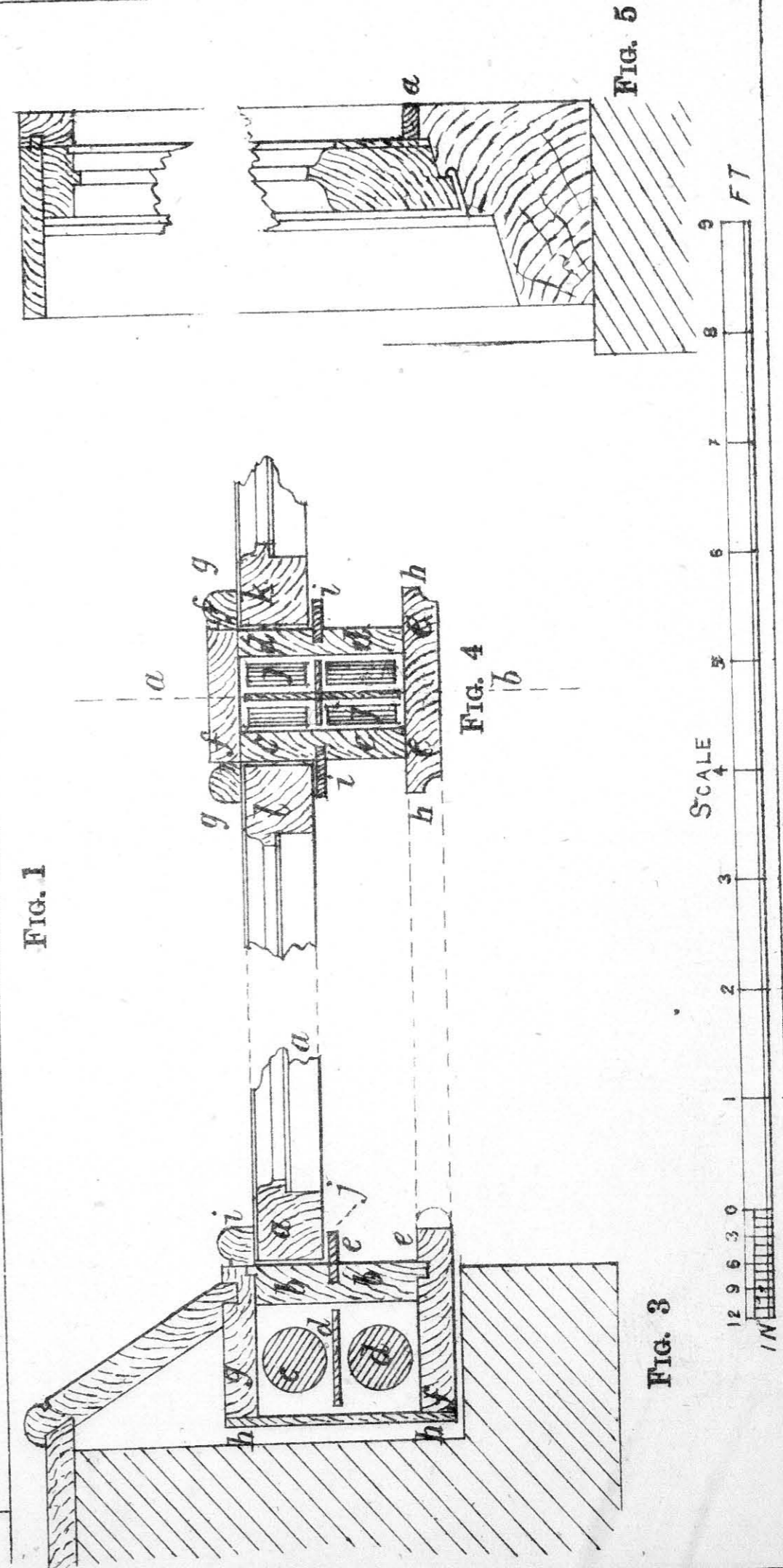




FIG. 6





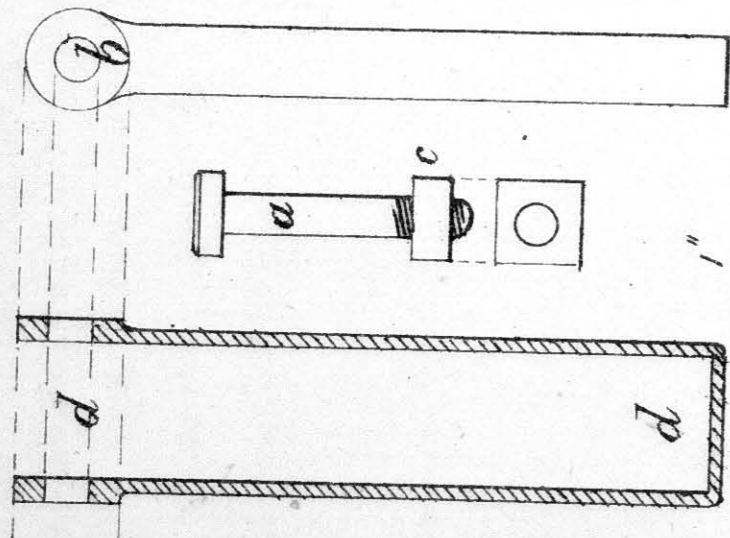


FIG. 1

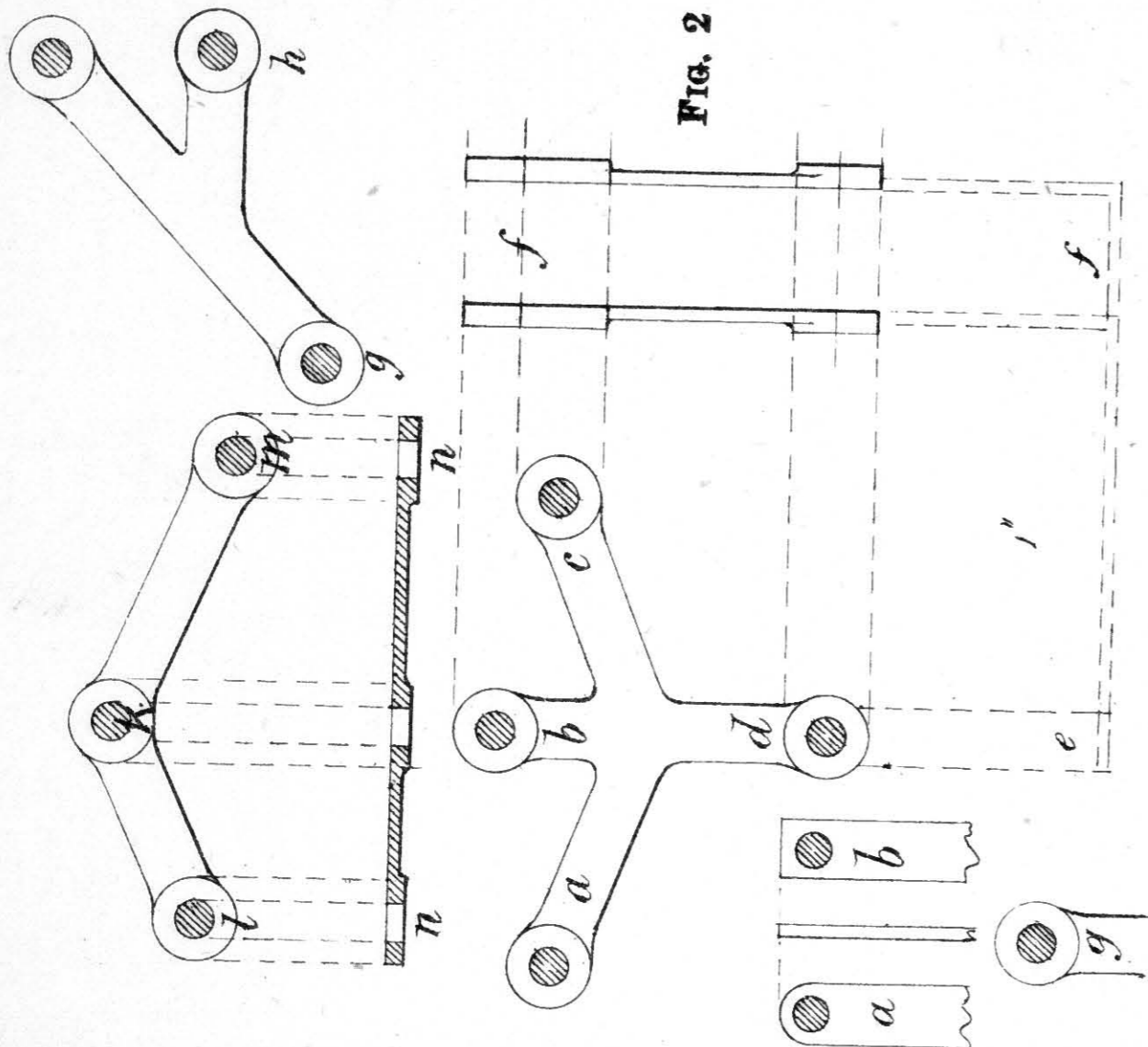
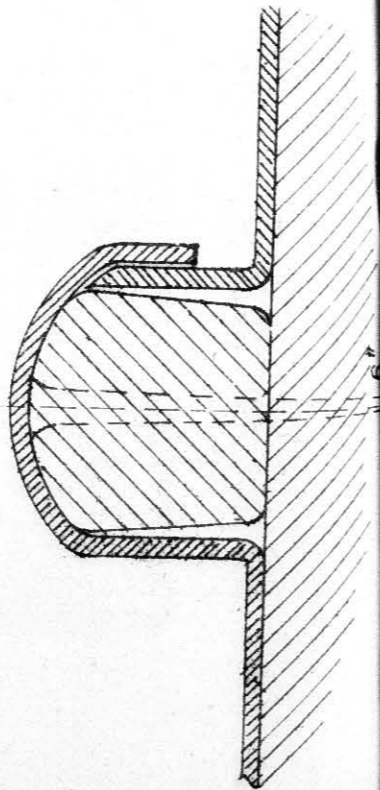


FIG. 2

FIG. 3



King Post &c

FIG. 5

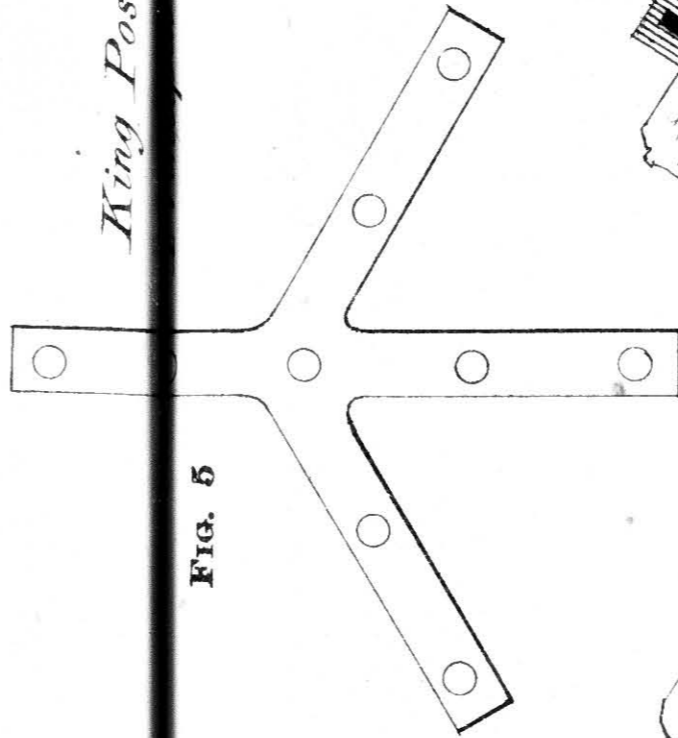


FIG. 6

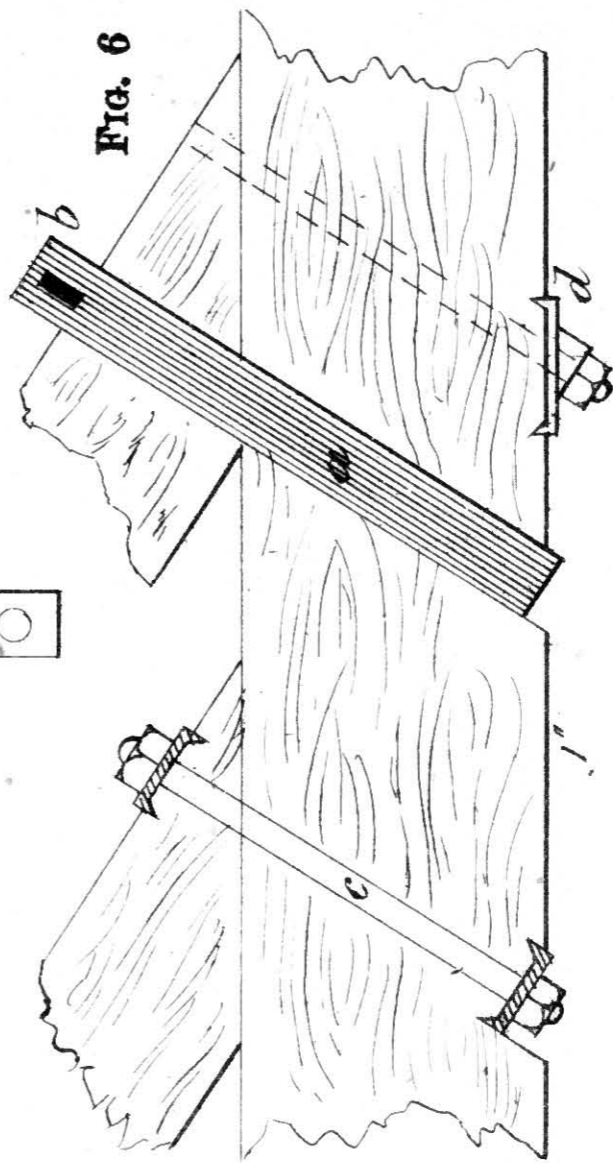


FIG. 4


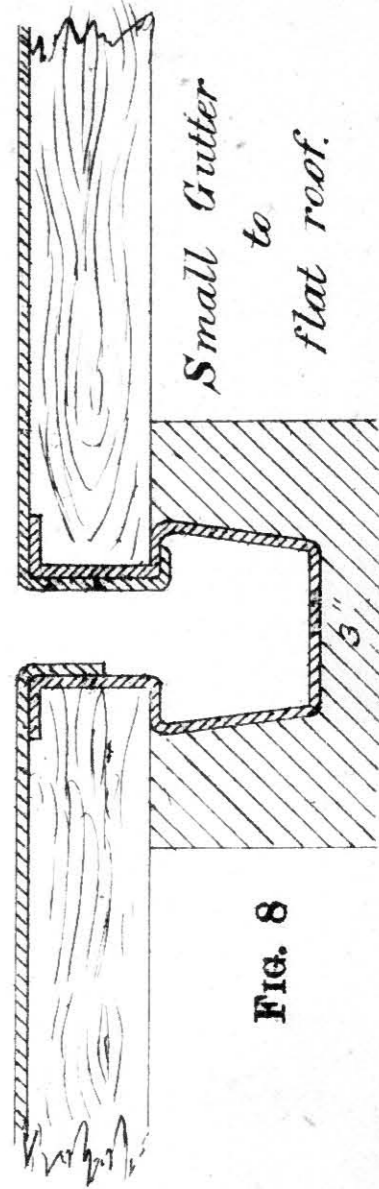
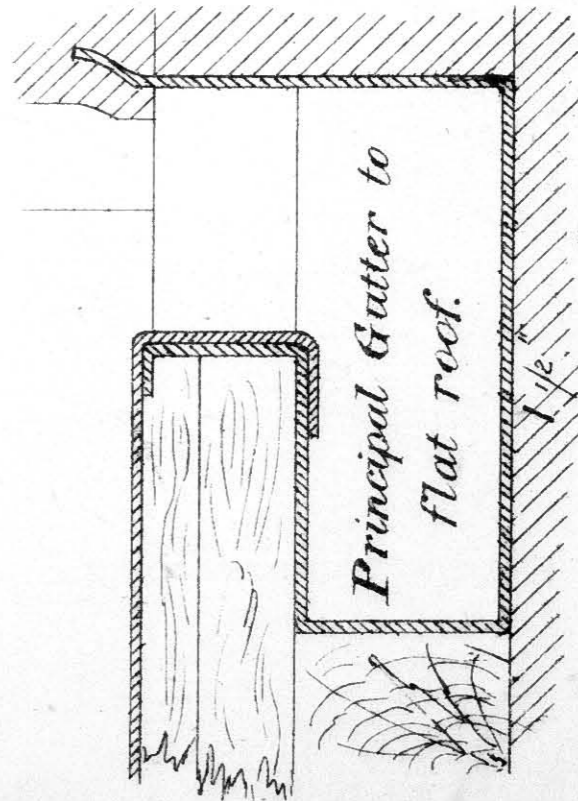


FIG. 8



Small Gutter to flat roof.

FIG. 7



Principal Gutter to flat roof.

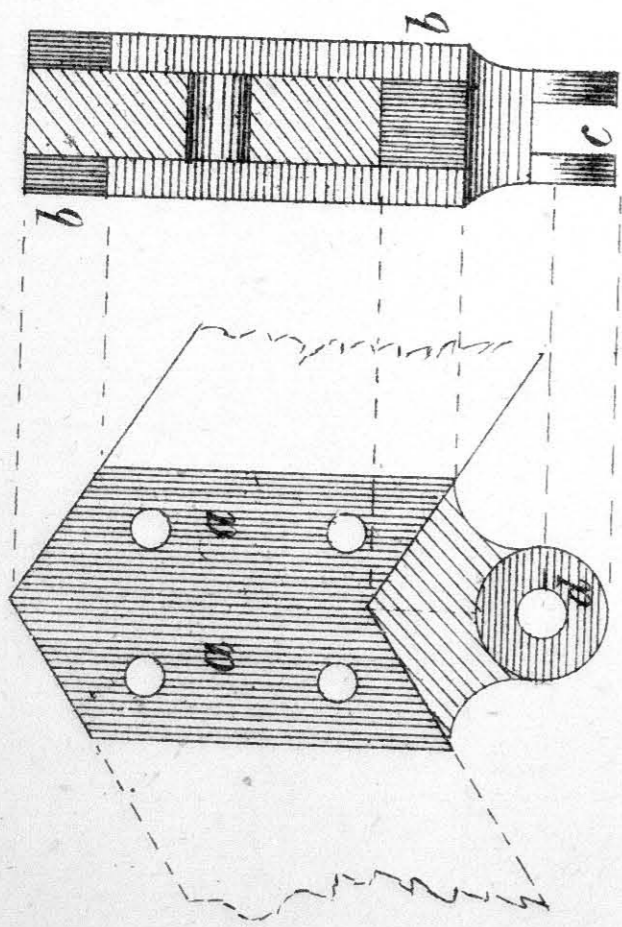


FIG. 1

1"

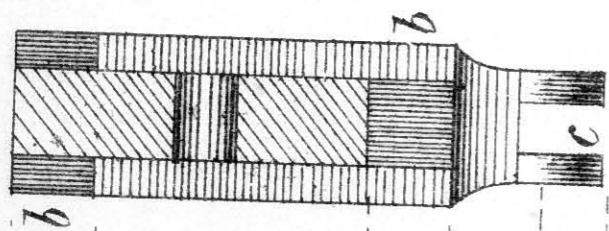


FIG. 2

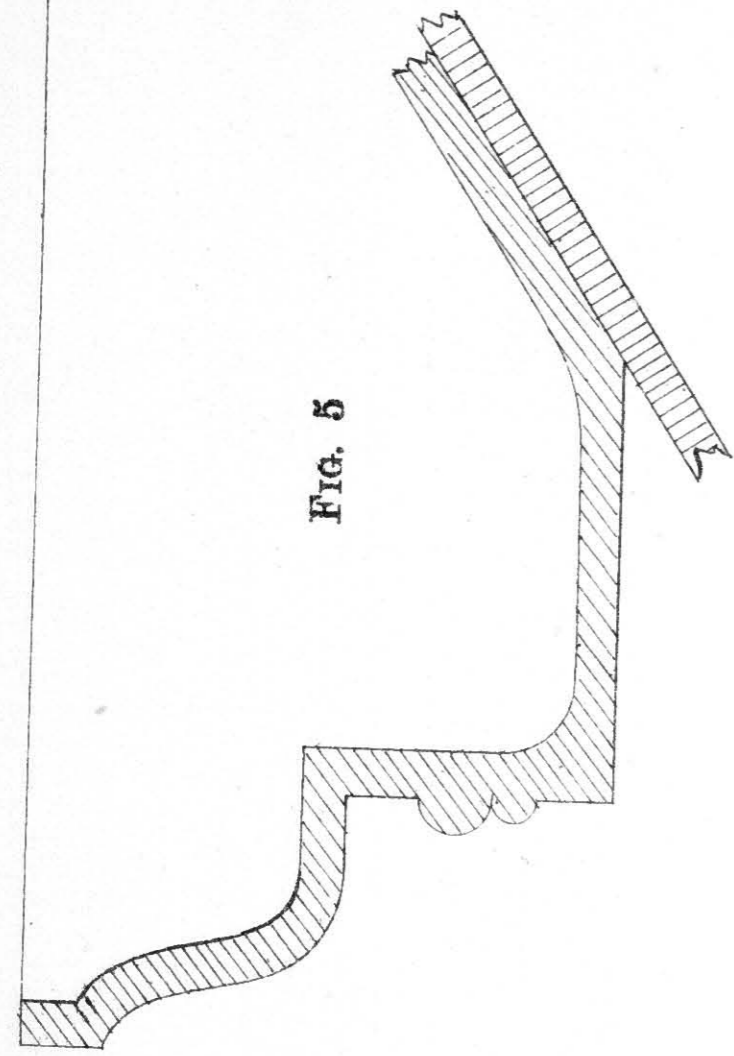


FIG. 5

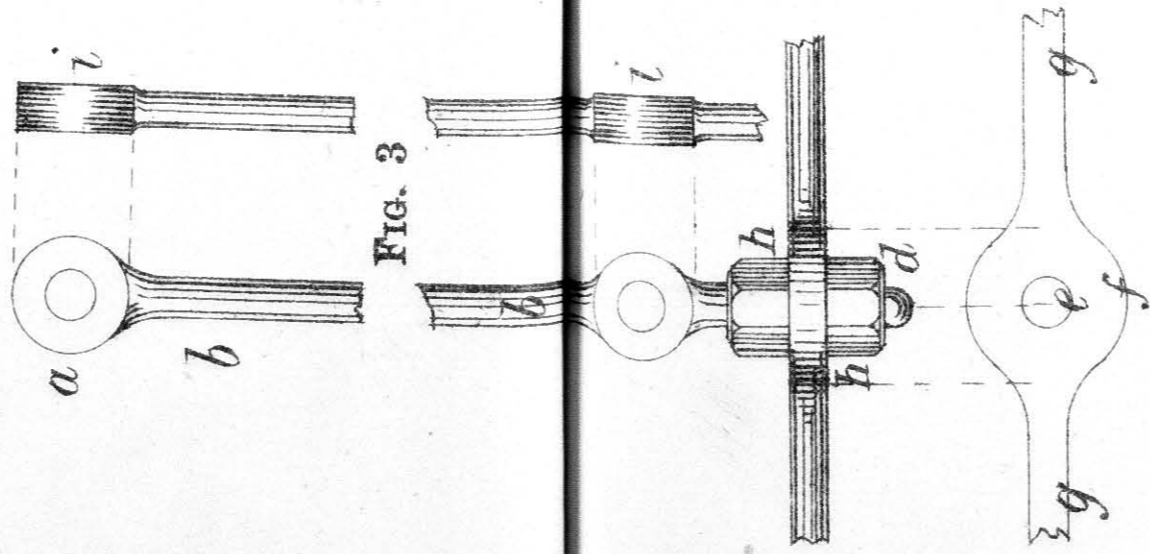
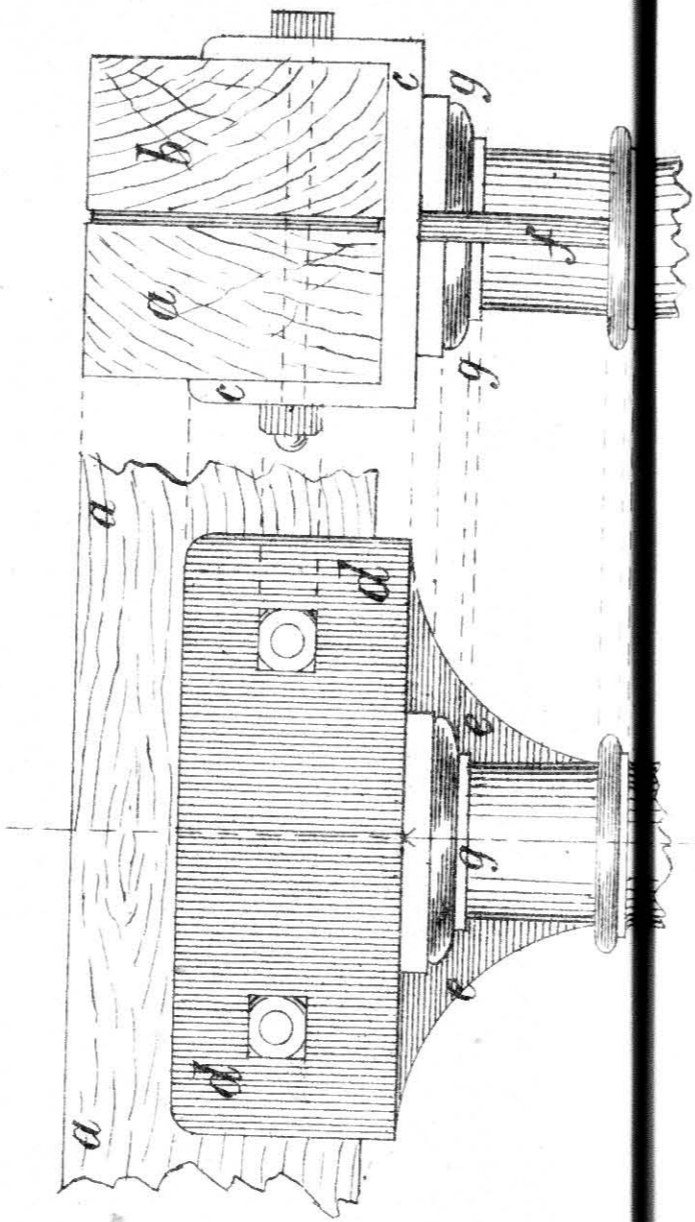


FIG. 3

3/4"



12"

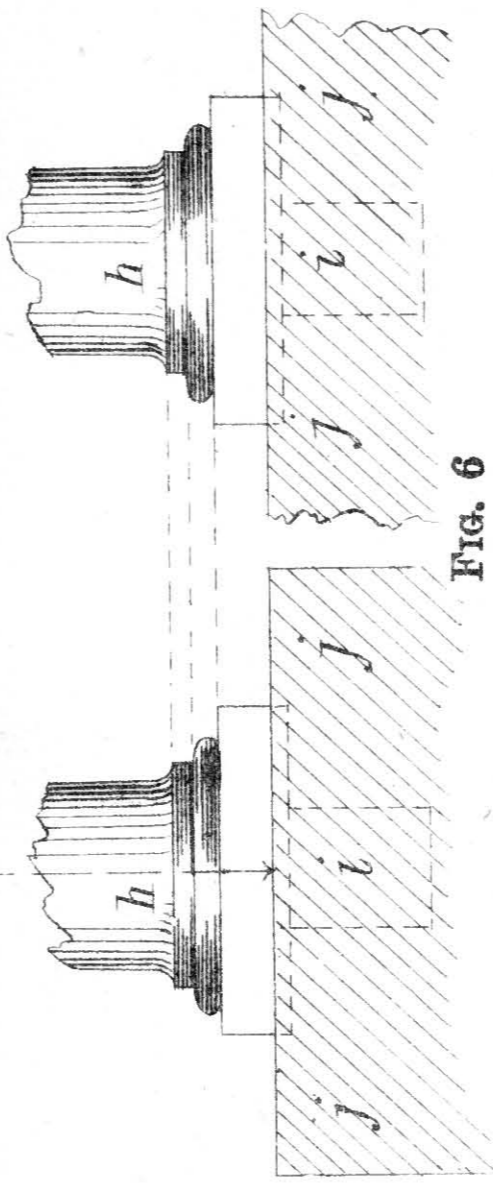


FIG. 6

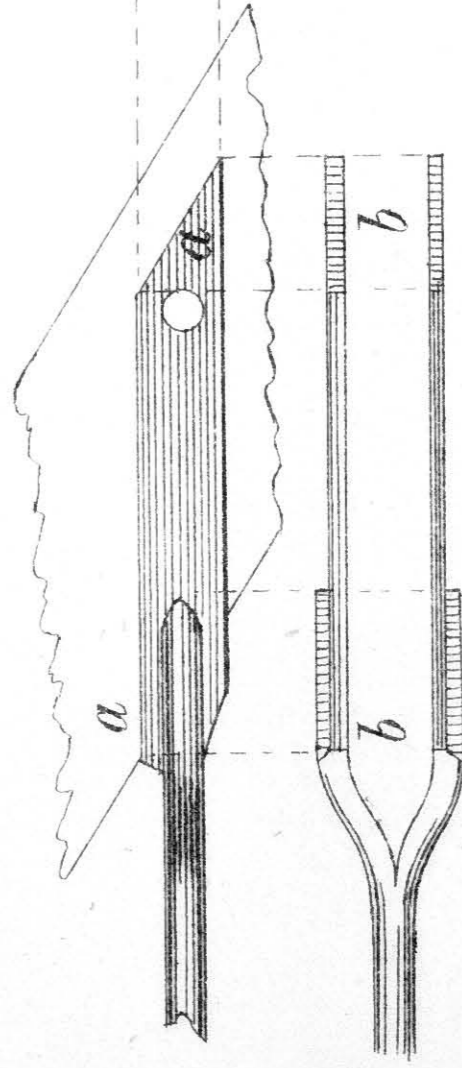


FIG. 4

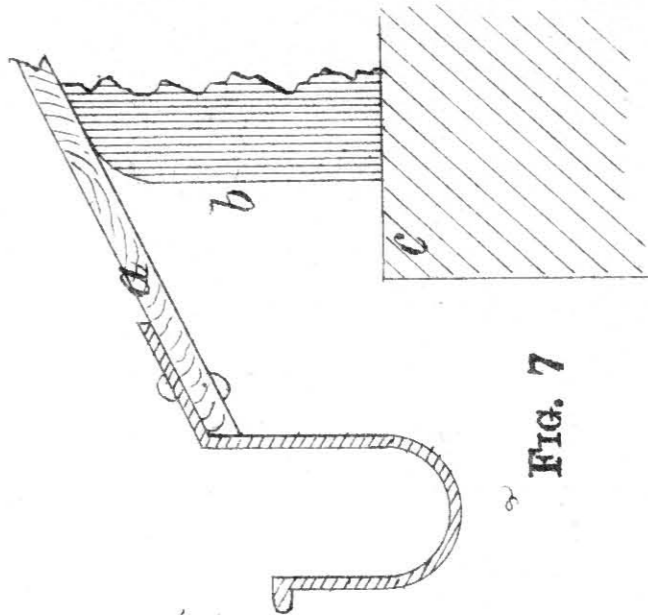


FIG. 7



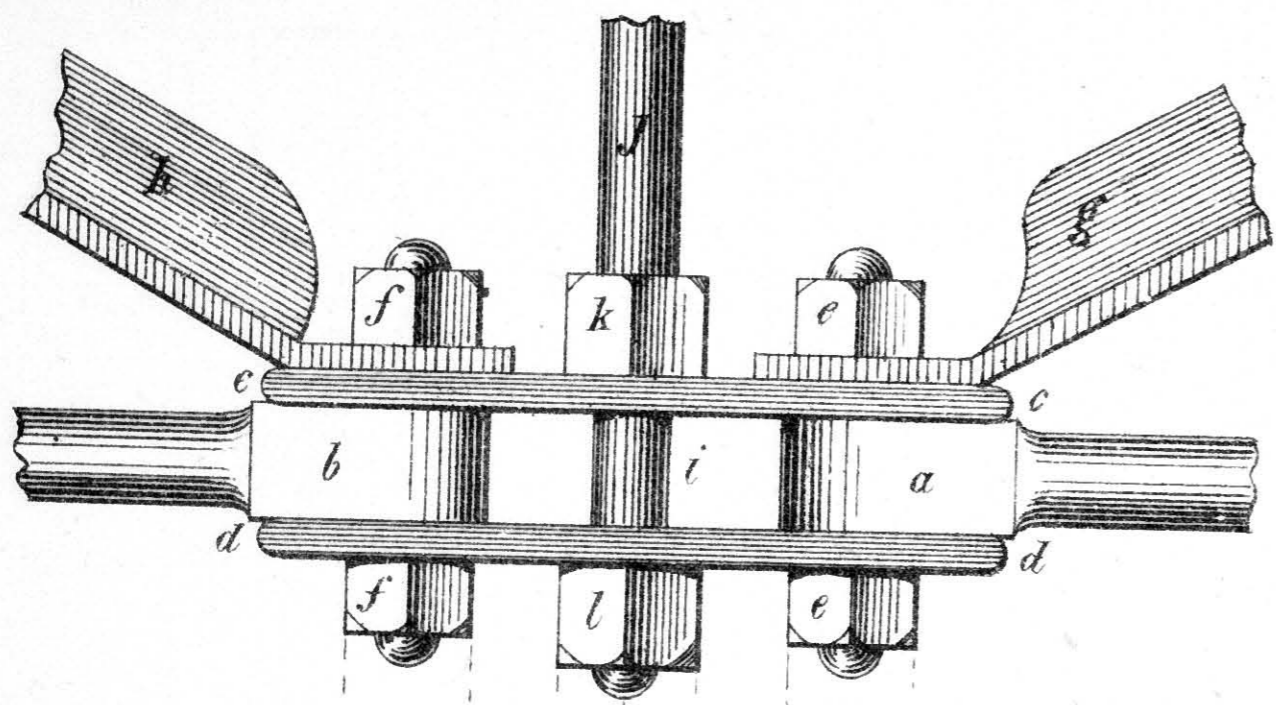


FIG. 1

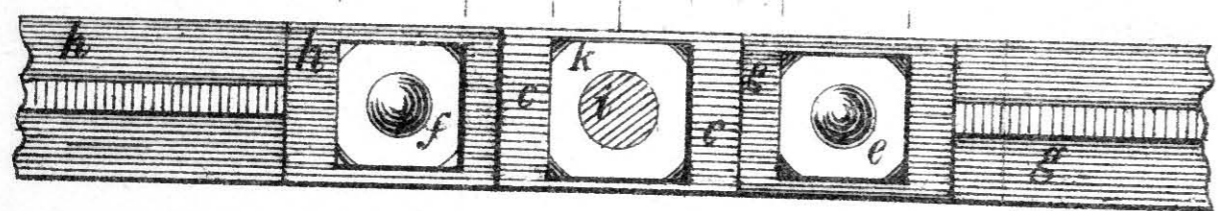


FIG. 2

SCALE 1/4 FULL SIZE

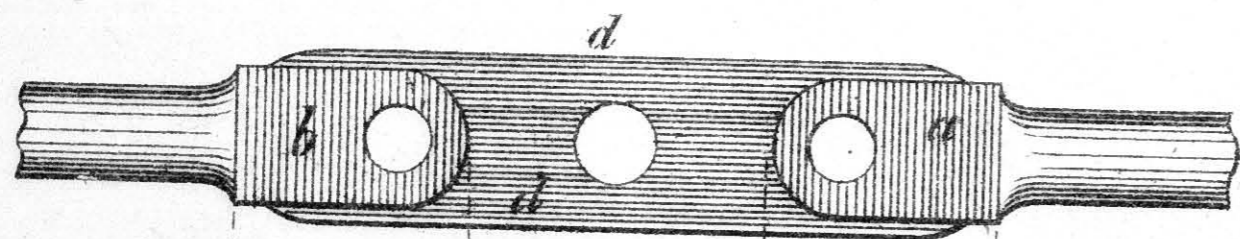


FIG. 3



FIG. 4

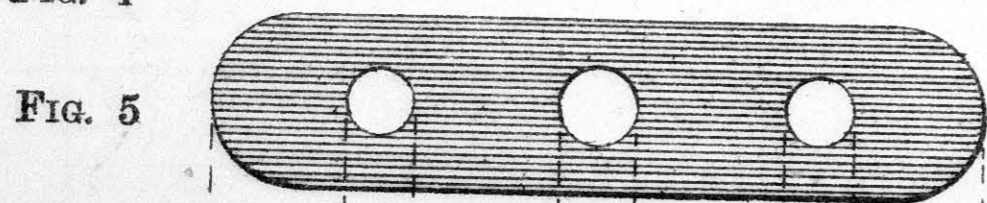


FIG. 5



FIG. 6

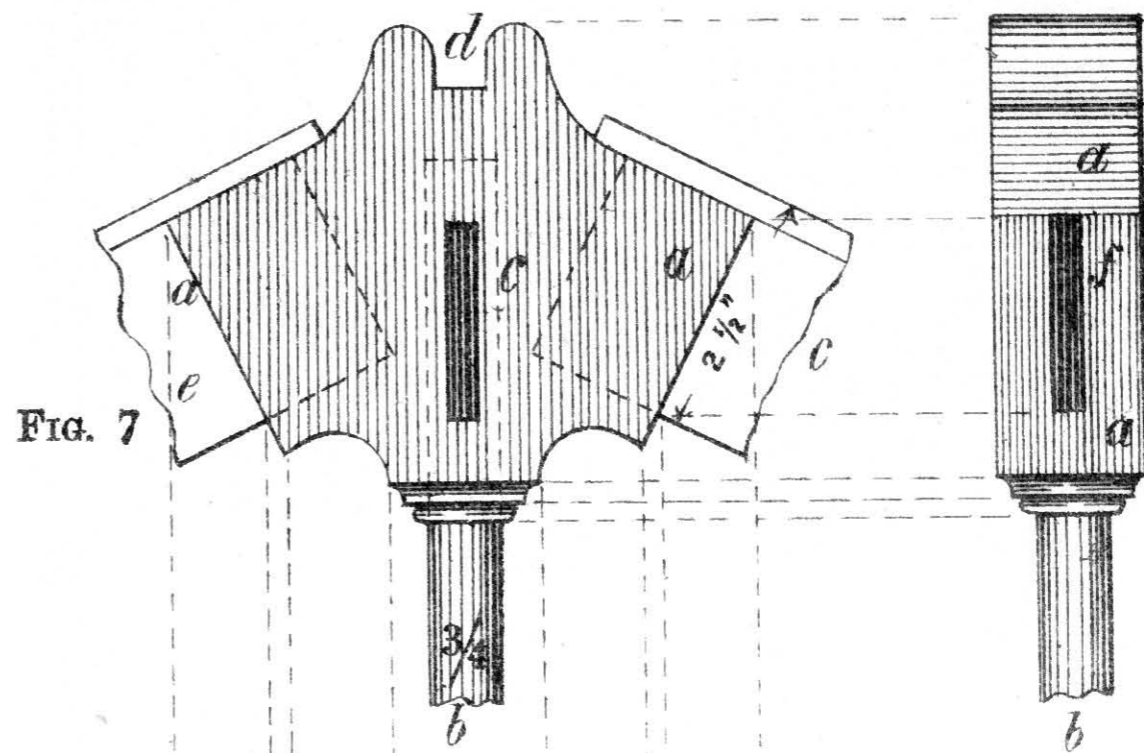


FIG. 7

FIG. 8




FIG. 9

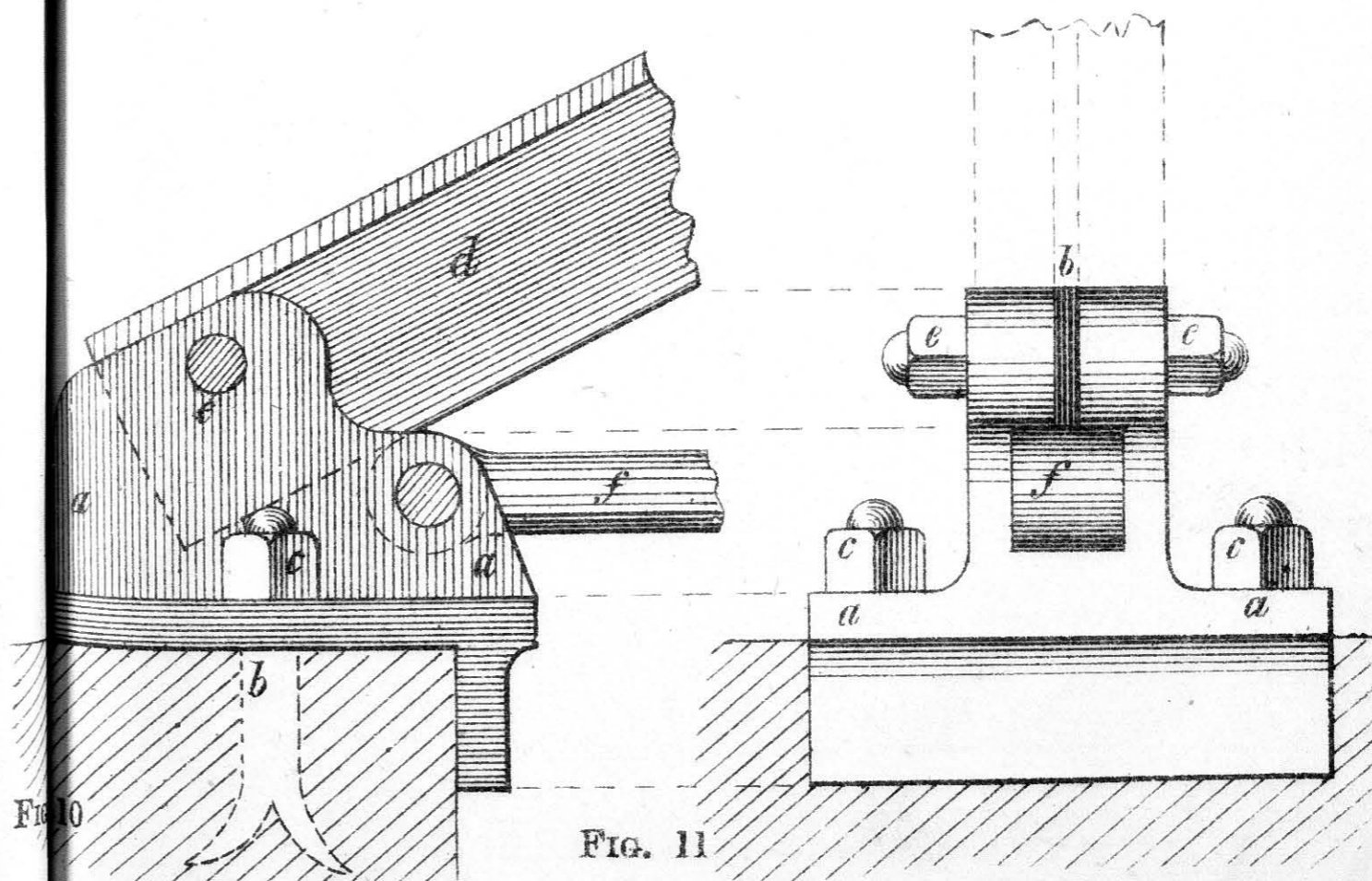
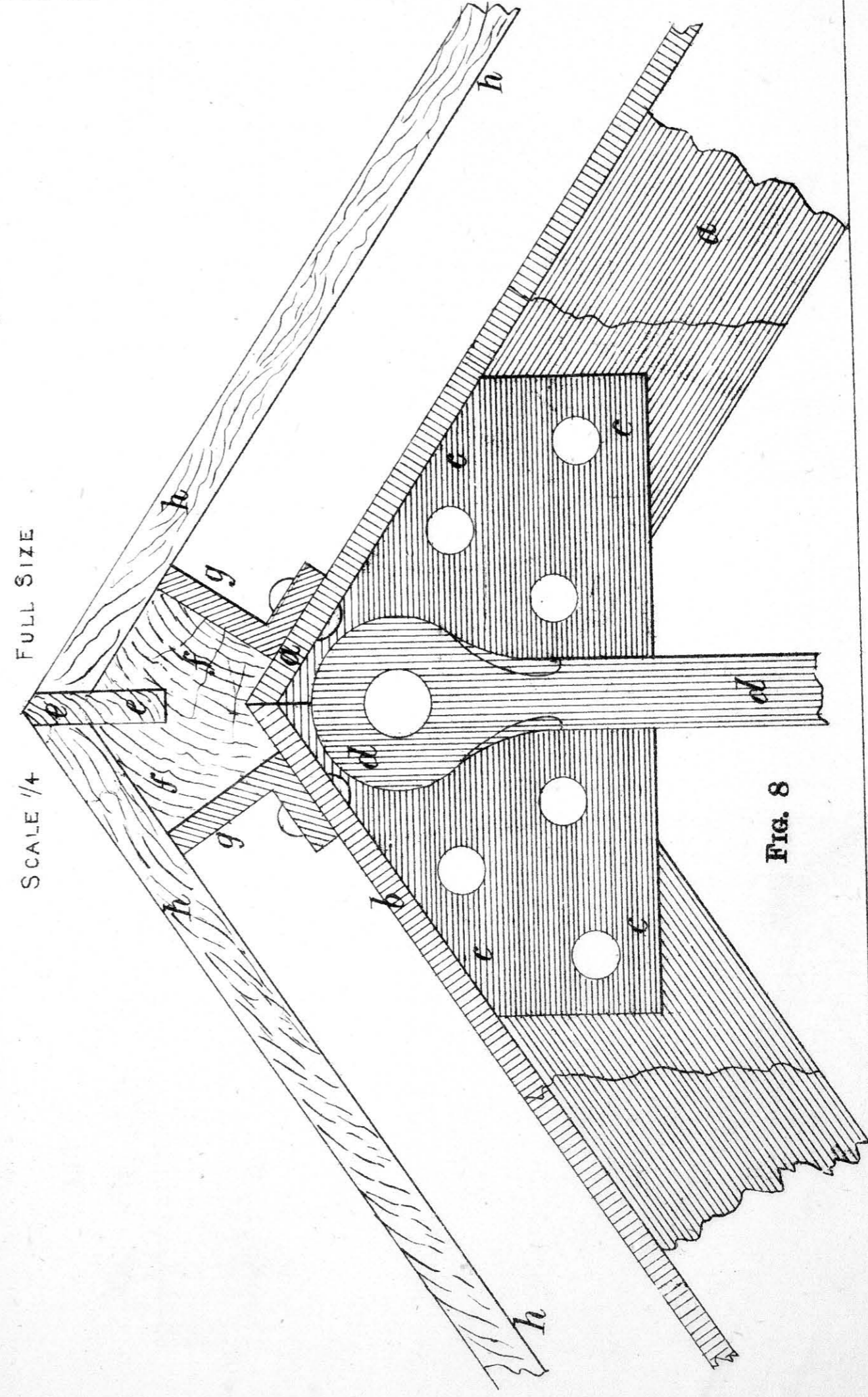

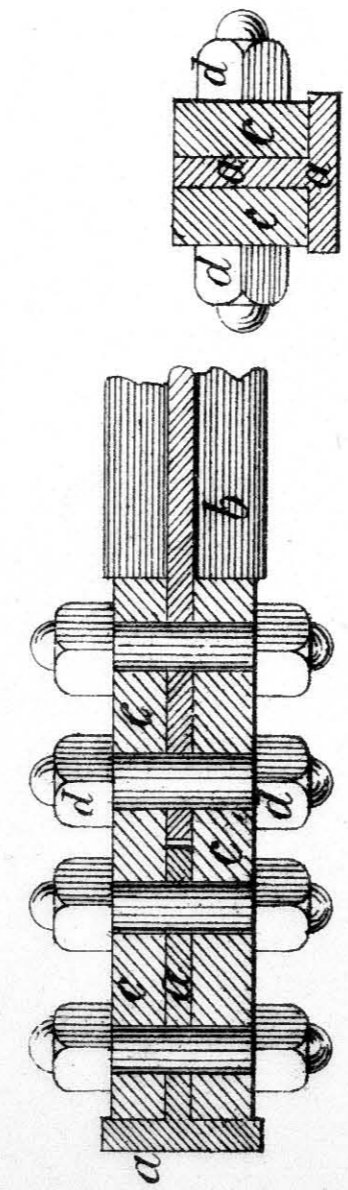
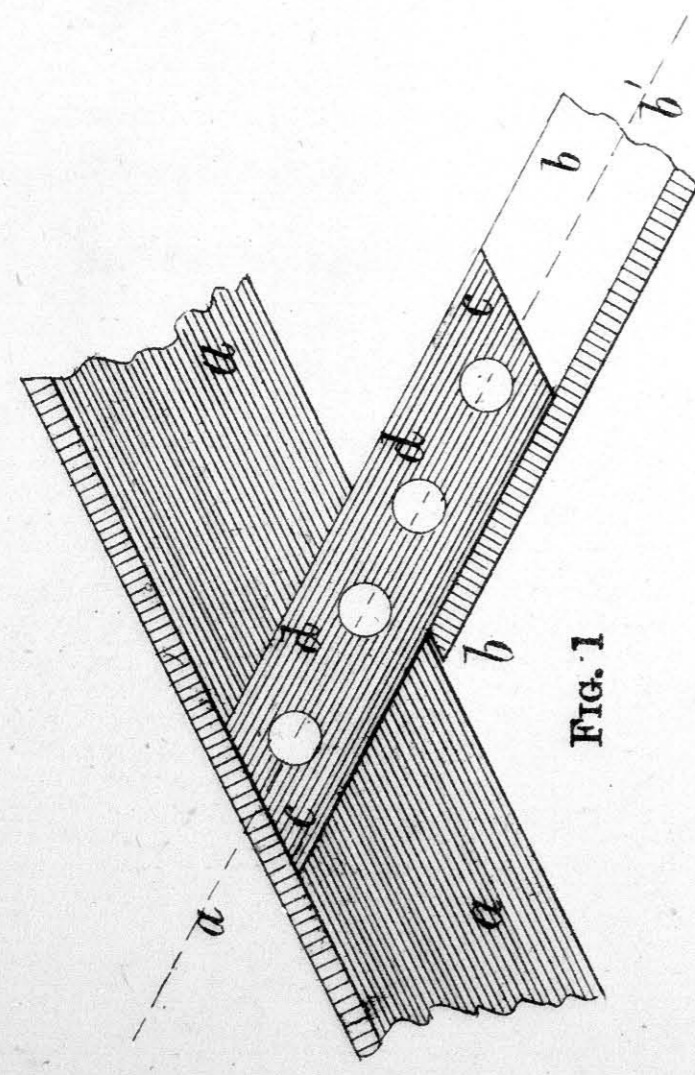
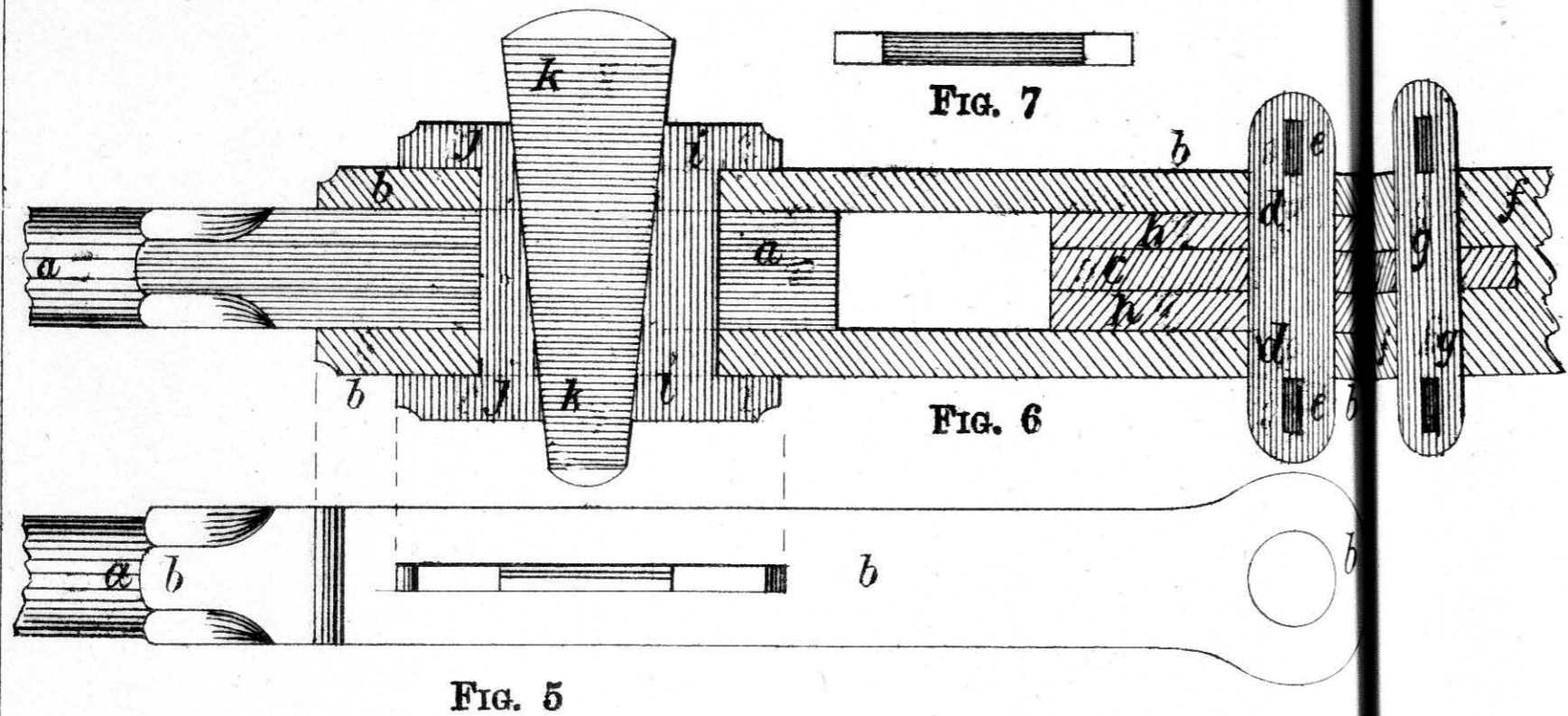


FIG. 10

FIG. 11



40' SPAN

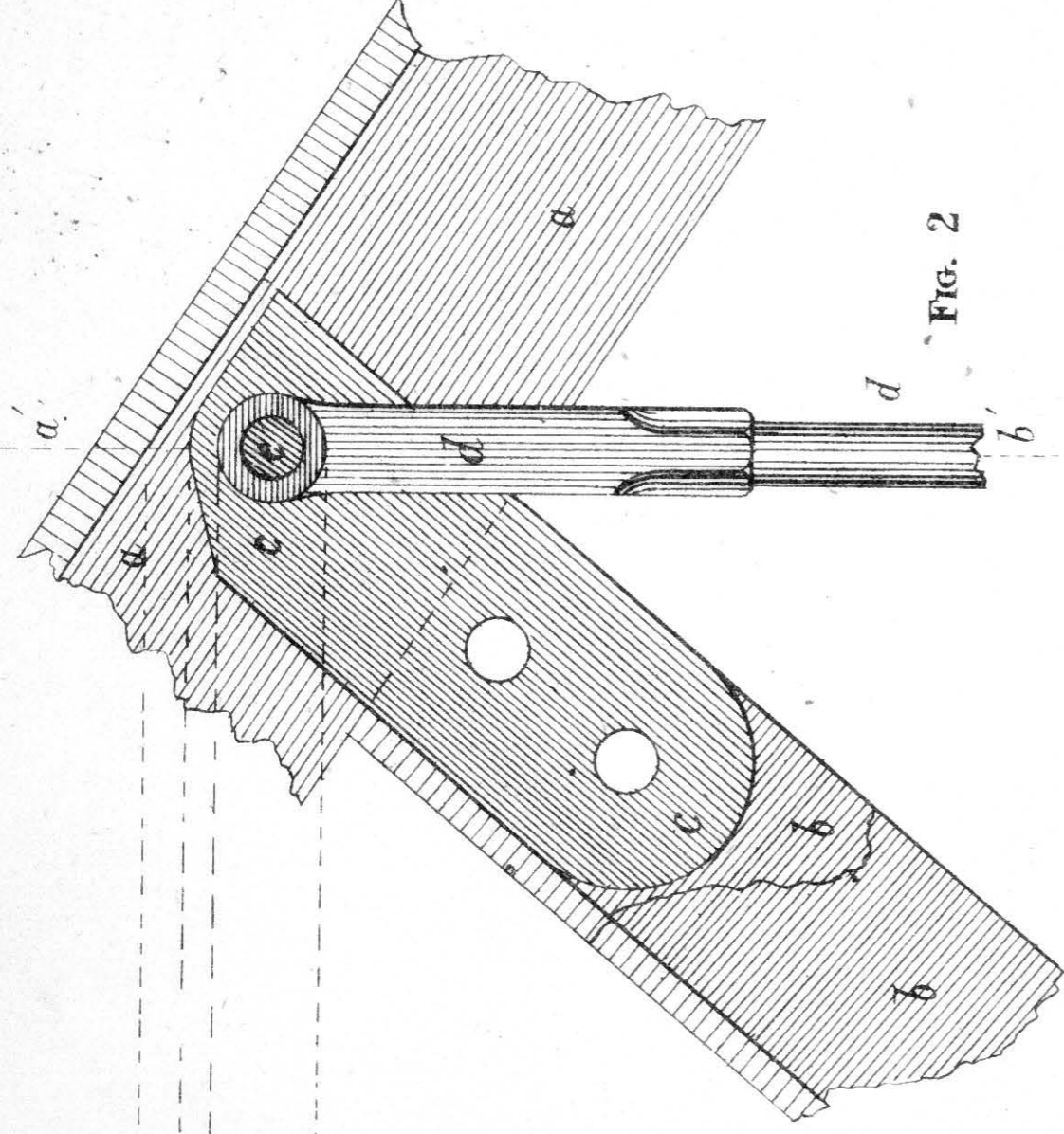


FIG. 1

FIG. 2

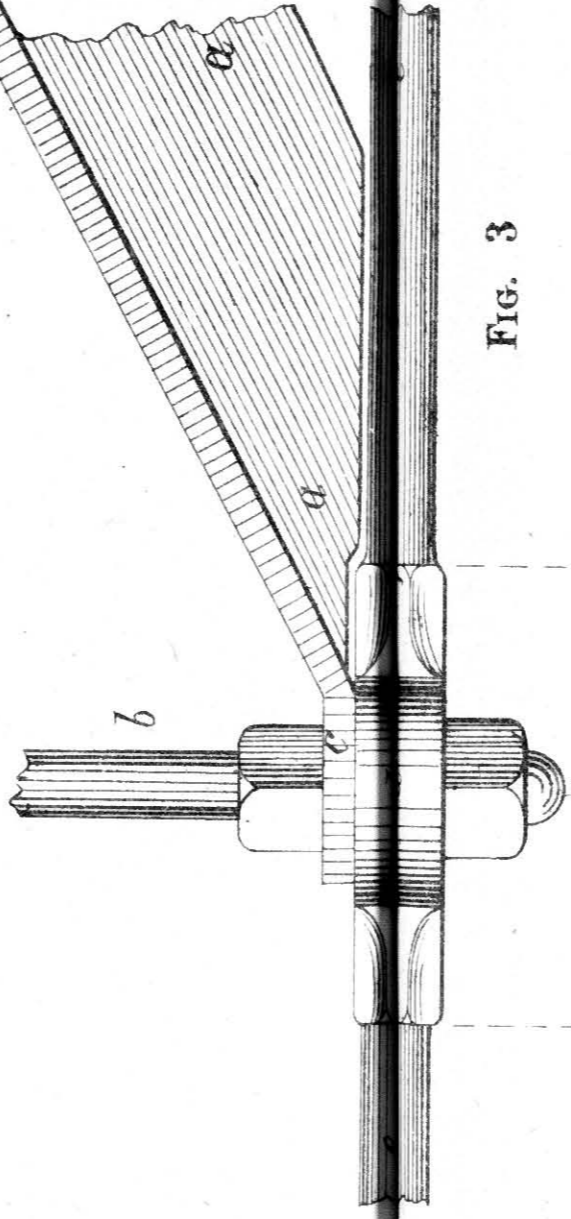


FIG. 3

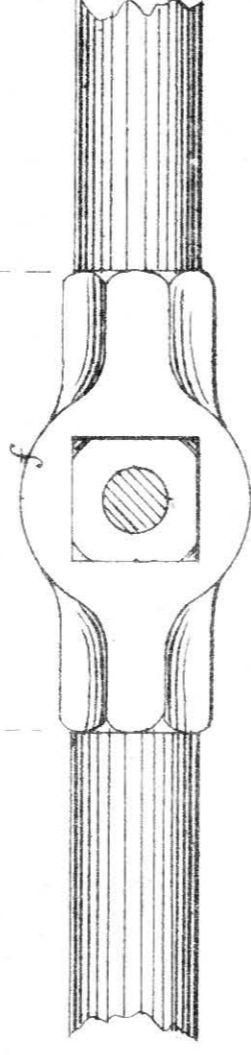


FIG. 4

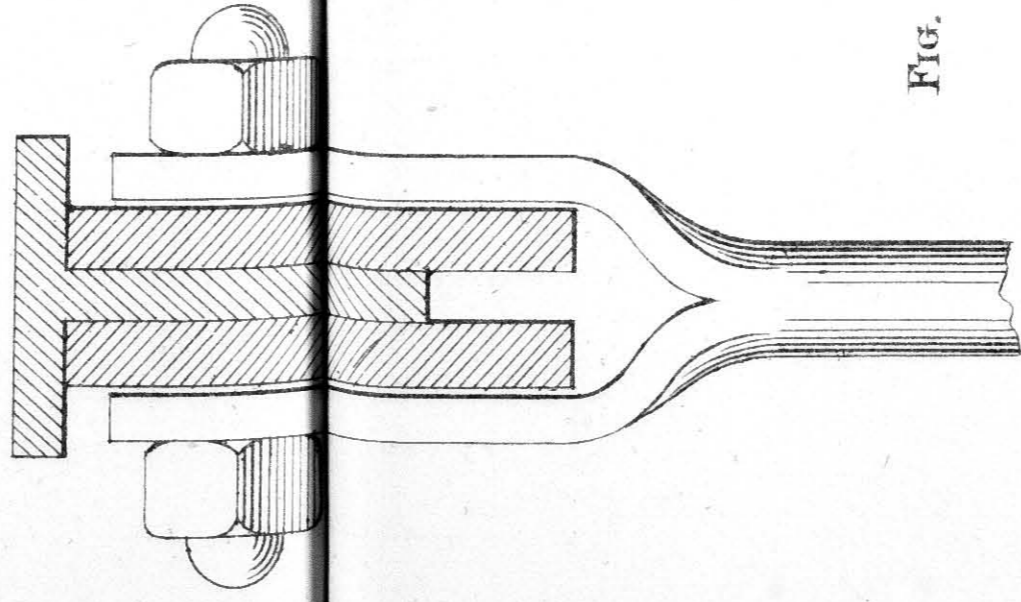


FIG. 5

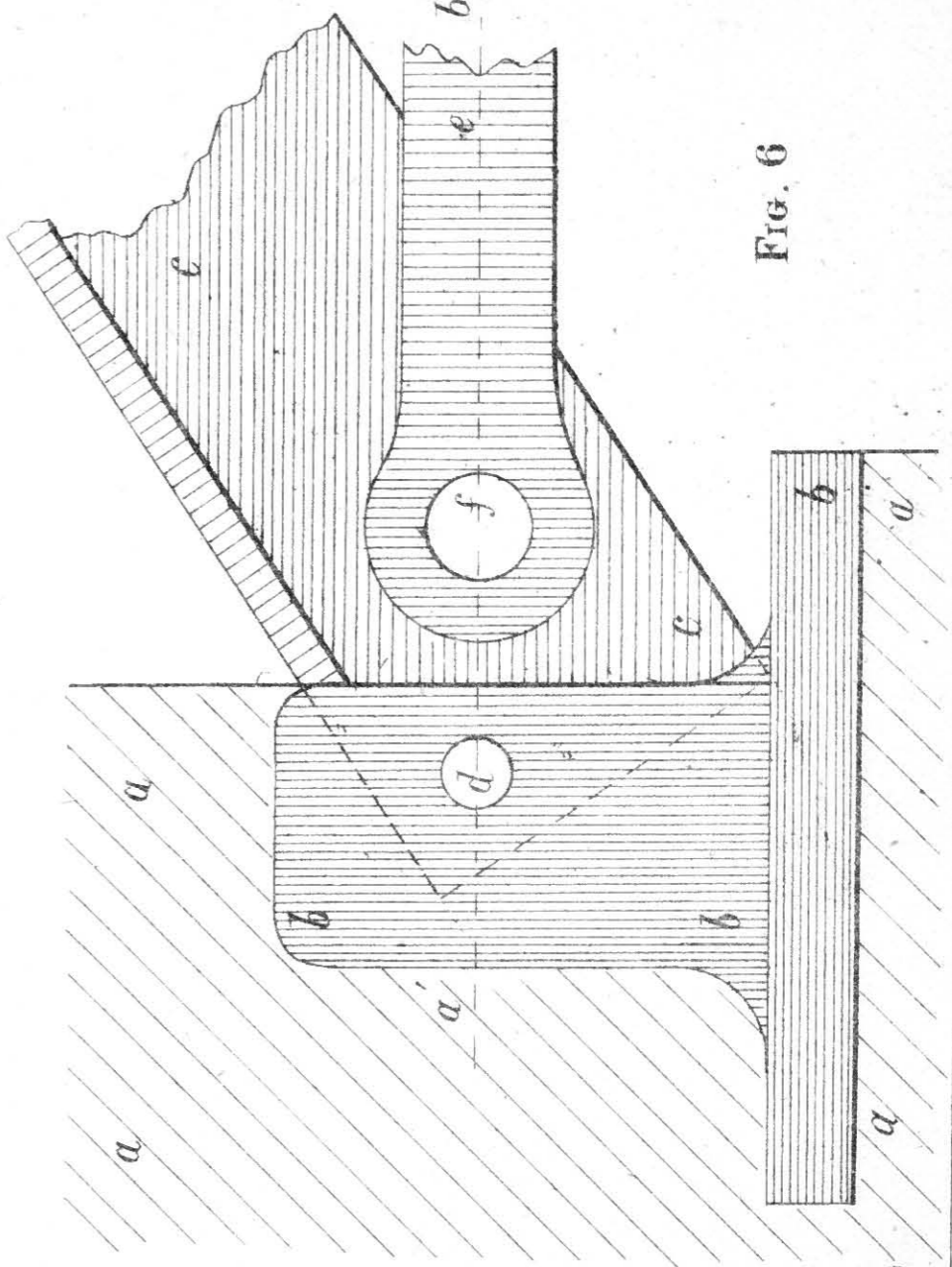


FIG. 6

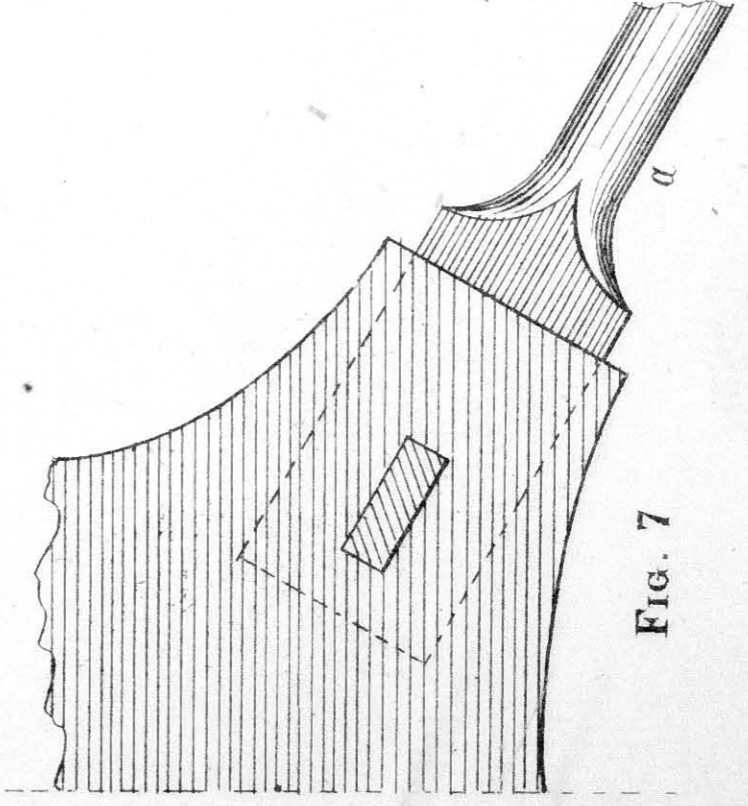



FIG. 7



SCALE IN PLATE. A.  $\frac{1}{4} = 1$  FOOT.

ROBERT WHITTAKER  
JOINER BUILDER  
&c  
TIMBER DEALER  
& ROPE STREET  
BLACKBURN

**COLLINS' SERIES OF FIRST-CLASS SCHOOL ATLASES,**

*Carefully Constructed and Engraved from the best and latest Authorities, and Beautifully Printed in Colours, on Superfine Cream Wove Paper.*

**MODERN GEOGRAPHY—Crown Series. s. d.**

MY FIRST ATLAS, consisting of 12 Maps, 9 inches by 7½ inches, folded 8vo, in Neat Wrapper, ... ..	0	6
THE PRIMARY ATLAS, consisting of 16 Maps, 9 inches by 7½ inches, 4to, Stiff Wrapper, ... ..	0	6
THE POCKET ATLAS, consisting of 16 Maps, folded in 8vo, and mounted on Guards, cloth lettered, ... ..	1	0
THE JUNIOR, OR YOUNG CHILD'S ATLAS, consisting of 16 Maps, 4to, with 16 pp. of Questions on the Maps, in Neat Wrapper, ... ..	1	0
THE STANDARD SCHOOL ATLAS, consisting of 24 Maps, Crown 4to, in Neat Wrapper, ... ..	1	0
THE PROGRESSIVE ATLAS, consisting of 32 Maps, 9 inches by 7½ inches, 4to, cloth lettered, ... ..	2	0
THE CROWN ATLAS, consisting of 32 Maps, on Guards, with Index, 8vo, cloth lettered, ... ..	2	6
THE NATIONAL ATLAS, consisting of 32 Maps, 4to, with a Copious Index, cloth lettered, ... ..	2	6

**MODERN GEOGRAPHY—Imperial Series.**

THE SELECTED ATLAS, consisting of 16 Maps, Imperial 4to, 11 by 13 inches, Stiff Cover, ... ..	1	6
THE PORTABLE ATLAS, consisting of 16 Maps, folded Imperial 8vo, cloth lettered, ... ..	2	0
THE ADVANCED ATLAS, consisting of 32 Maps, Imperial 4to, cloth lettered, ... ..	3	6
THE ACADEMIC ATLAS, consisting of 32 Maps, Imperial 4to, with a Copious Index, cloth lettered, ... ..	5	0
THE STUDENT'S ATLAS, consisting of 32 Maps, and 6 Ancient Maps, with a Copious Index, Imperial 8vo, cloth lettered, ... ..	6	0
THE COLLEGIATE ATLAS, consisting of 32 Modern, 16 Historical, and 2 Ancient Maps, mounted on Guards, with a Copious Index, Imperial 8vo, cloth lettered, ... ..	7	6
THE INTERNATIONAL ATLAS, consisting of 32 Modern, 16 Historical, and 14 Maps of Classical Geography, with Descriptive Letterpress on Historical Geography, by W. F. Collier, LL.D.; and on Classical Geography, by L. Schmitz, LL.D., with Copious Indices, Imperial 8vo, Cloth mounted on Guards, ... ..	10	6

**PHYSICAL GEOGRAPHY—Demy Series.**

THE PRIMARY ATLAS OF PHYSICAL GEOGRAPHY, 16 Maps, Demy 4to, 9 by 11 inches, Stiff Cover, ... ..	1	0
THE POCKET ATLAS OF PHYSICAL GEOGRAPHY, 16 Maps, on Guards, Demy 8vo, cloth, ... ..	2	0

London, Edinburgh, and Herriot Hill Works, Glasgow.

**COLLINS' SERIES OF SCHOOL ATLASES—CONTINUED.**

**PHYSICAL GEOGRAPHY—Imperial Series. s. d.**

THE PORTABLE ATLAS OF PHYSICAL GEOGRAPHY, 20 Maps, 11 by 13 inches, mounted on Guards, Imp. 8vo, cloth, ...	3	6
THE STUDENT'S ATLAS OF PHYSICAL GEOGRAPHY, 20 Maps, mounted on Guards. With Letterpress Description and Wood Engravings. By James Bryce, LL.D., F.R.G.S. Imp. 8vo, cl.,	5	0

**HISTORICAL GEOGRAPHY.**

THE POCKET ATLAS OF HISTORICAL GEOGRAPHY, 16 Maps, 6½ by 11 inches, mounted on Guards, Imperial 16mo, cloth, ...	1	6
THE CROWN ATLAS OF HISTORICAL GEOGRAPHY, 16 Maps, with Letterpress Description by Wm. F. Collier, LL.D., Imperial 16mo, cloth, ... ..	2	6
THE STUDENT'S ATLAS OF HISTORICAL GEOGRAPHY, 16 Maps, Letterpress Description by Wm. F. Collier, LL.D., 8vo, cloth, ...	3	0

**CLASSICAL GEOGRAPHY.**

THE POCKET ATLAS OF CLASSICAL GEOGRAPHY, 15 Maps, Imperial 16mo, 6½ by 11 inches, cloth lettered, ... ..	1	6
THE CROWN ATLAS OF CLASSICAL GEOGRAPHY, 15 Maps, with Descriptive Letterpress, by Leonhard Schmitz, LL.D., Imperial 16mo, cloth lettered, ... ..	2	6
THE STUDENT'S ATLAS OF CLASSICAL GEOGRAPHY, 15 Maps, Imperial 8vo, with Descriptive Letterpress, by Leonhard Schmitz, LL.D., cloth lettered, ... ..	3	0

**SCRIPTURE GEOGRAPHY.**

THE ATLAS OF SCRIPTURE GEOGRAPHY, 16 Maps, with Questions on each Map, Stiff Cover, ... ..	1	0
THE POCKET ATLAS OF SCRIPTURE GEOGRAPHY, 16 Maps, 7½ by 9 inches, mounted on Guards, Imp. 16mo, cloth, ...	1	0

**BLANK PROJECTIONS AND OUTLINES.**

THE CROWN ATLAS OF BLANK PROJECTIONS, consisting of 16 Maps, Demy 4to, on Stout Drawing Paper, Stiff Wrapper, ...	0	6
THE CROWN OUTLINE ATLAS, 16 Maps, Demy 4to, Stout Drawing Paper, Stiff Wrapper, ... ..	0	6
THE IMPERIAL ATLAS OF BLANK PROJECTIONS, consisting of 16 Maps, Imperial 4to, on Stout Drawing Paper, Stiff Wrapper, ...	1	6
THE IMPERIAL OUTLINE ATLAS, 16 Maps, Imperial 4to, Stout Drawing Paper, Stiff Cover, ... ..	1	6

London, Edinburgh, and Herriot Hill Works, Glasgow.